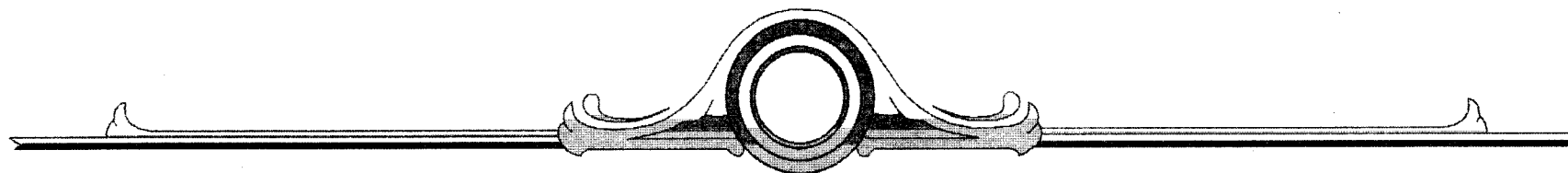


STATEMENT OF COUNTY BOARD OF CANVASSERS

**THE MORRIS COUNTY CLERK'S OFFICE
STATEMENT OF RESULTS**

**NOVEMBER 7, 1995
ALFONSE W. SCERBO
MORRIS COUNTY CLERK**

**This Book Includes:
General Assembly Races - 16th, 22nd, 24th, 25th & 26th Districts**



MORRIS COUNTY REGISTRATION STATISTICS

Total Registered Voters.....	235,470
REPUBLICAN registration.....	87,284
DEMOCRATIC registration.....	37,352
UNDECLARED registration.....	110,306
TOTAL VOTES CAST.....	83535
Percentage of TOTAL VOTES CAST.....	35%
Absentee Ballots Issued.....	2540
Absentee Ballots Counted.....	2119
Number of Municipalities.....	39
Number of Election Districts.....	366

GENERAL ASSEMBLY RACES

DISTRICTS: 16TH & 22ND

***** GENERAL ASSEMBLY *****
 ***** 16TH DISTRICT ***** { ***** 22ND DISTRICT ***** }

REP REP DEM DEM IND IND REP REP DEM DEM IND IND
 KAVANAUGH BATEMAN TRICARICO IGNATOFF BOESELAGER KOWAL BAGGER AUGUSTINE SAMUEL SALERNO GRILL HUDAK

Lincoln Park Borough

W1D01
 W1D02
 W2D01
 W2D02
 W3D01
 W3D02
 W4D01
 W4D02

ABS

TOTAL

Long Hill Township

D01						248	243	89	96	13	15
D02						198	194	93	99	11	10
D03						185	184	82	86	10	8
D04						206	201	85	102	6	9
D05						220	213	125	132	11	11
D06						236	221	105	105	9	11
ABS						19	19	13	12	2	2
TOTAL						1312	1275	592	632	62	66

Madison Borough

D01
 D02
 D03
 D04
 D05
 D06
 D07
 D08
 D09
 D10
 D11
 D12
 D13

GENERAL ASSEMBLY

16TH DISTRICT

22ND DISTRICT

	REP	REP	DEM	DEM	IND	IND	REP	REP	DEM	DEM	IND	IND
	KAVANAUGH	BATEMAN	TRICARICO	IGNATOFF	BOESELAGER	KOWAL	BAGGER	AUGUSTINE	SAMUEL	SALERNO	GRILL	HUDAK

D14

ABS

TOTAL

Mendham Borough

D01	150	147	63	60	11	11						
D02	149	140	52	45	3	3						
D03	173	178	50	47	11	8						
D04	145	136	58	56	9	10						
D05	194	182	63	58	2	6						
ABS	15	17	4	2	2	3						
TOTAL	826	800	290	268	38	41						

Mendham Township

D01

D02

D03

D04

D05

ABS

TOTAL

Mine Hill Township

D01

D02

D03

ABS

TOTAL

Montville Township

D01

D02

D03

D04

D05

D06

D07

D08

{..... GENERAL ASSEMBLY}
 {..... 16TH DISTRICT {..... 22ND DISTRICT}

REP REP DEM DEM IND IND REP REP DEM DEM IND IND
 KAVANAUGH BATEMAN TRICARICO IGNATOFF BOESELAGER KOWAL BAGGER AUGUSTINE SAMUEL SALERNO GRILL HUDAK

Victory Gardens Borough

D01
ABS
TOTAL

Washington Township

D01
D02
D03
D04
D05
D06
D07
D08
D09
D10
D11
D12
D13
ABS
TOTAL

Wharton Borough

D01
D02
D03
D04
ABS
TOTAL

16th District	826	800	290	268	38	41						
22th District							3033	2947	1188	1209	141	142
24th District												
25th District												
26th District												
County Total	826	800	290	268	38	41	3033	2947	1188	1209	141	142

GENERAL ASSEMBLY RACES

DISTRICTS: 22ND, 24TH, 25TH & 26TH

GENERAL ASSEMBLY

Town	24TH DISTRICT					25TH DISTRICT						26TH DISTRICT				
	REP GREGG	REP GARRETT	DEM SELBY	IND PONDISCIO	IND SILVER	REP BUCCO	REP CARROLL	DEM YABLONSKI	DEM LANDFIELD	IND LONG	IND SPINOSA	REP DeCROCE	REP MURPHY	DEM COLE	DEM OLINSKY	IND BAUER
Boonton, Town of																
W1D01						121	96	37	38	5	11					
W1D02						133	121	63	63	14	14					
W2D01						79	65	21	24	1	5					
W2D02						69	58	38	37	9	7					
W3D01						40	38	17	21	7	8					
W3D02						111	92	37	38	4	3					
W4D01						69	71	28	28	5	4					
W4D02						107	97	33	44	8	6					
ABS						26	27	1	3	0	0					
TOTAL						755	665	275	296	53	58					
Boonton Township																
D01						122	107	31	33	6	6					
D02						217	191	53	53	11	11					
D03						172	151	41	46	11	12					
ABS						13	12	3	2	0	0					
TOTAL						524	461	128	134	28	29					
Butler Borough																
D01												149	149	82	73	11
D02												182	95	73	73	15
D03												150	146	56	63	11
D04												165	176	63	62	19
D05												169	162	77	73	12
ABS												20	17	3	3	3
TOTAL												835	745	354	347	71

GENERAL ASSEMBLY

24TH DISTRICT

25TH DISTRICT

26TH DISTRICT

	REP GREGG	REP GARRETT	DEM SELBY	IND PONDISCIO	IND SILVER	REP BUCCO	REP CARROLL	DEM YABLONSKI	DEM LANDFIELD	IND LONG	IND SPINOSA	REP DeCROCE	REP MURPHY	DEM COLE	DEM OLINSKY	IND BAUER
Chester Township																
D01	117	122	37	9	11											
D02	177	175	38	10	14											
D03	139	131	41	15	16											
D04	118	117	36	16	18											
D05	176	172	46	8	10											
ABS	19	20	5	0	0											
TOTAL	746	737	203	58	69											
Denville Township																
W1D01						224	212	111	104	9	7					
W1D02						169	152	97	109	13	10					
W1D03						180	178	104	104	4	4					
W2D01						179	175	90	92	13	11					
W2D02						155	146	100	100	12	11					
W2D03						159	154	78	81	6	5					
W3D01						147	148	95	95	7	6					
W3D02						145	138	74	77	6	6					
W3D03						204	186	81	82	12	13					
W4D01						176	171	61	69	7	5					
W4D02						224	211	49	55	9	12					
W4D03						240	222	76	79	9	11					
ABS						49	48	25	26	3	2					
TOTAL						2251	2141	1041	1073	110	103					

GENERAL ASSEMBLY

24TH DISTRICT

25TH DISTRICT

26TH DISTRICT

	REP GREGG	REP GARRETT	DEM SELBY	IND PONDISCIO	IND SILVER	REP BUCCO	REP CARROLL	DEM YABLONSKI	DEM LANDFIELD	IND LONG	IND SPINOSA	REP DeCROCE	REP MURPHY	DEM COLE	DEM OLINSKY	IND BAUER
Dover, Town of																
W1D01						75	68	64	64	6	9					
W1D02						93	84	65	64	10	15					
W1D03						102	91	70	69	6	6					
W2D01						124	117	79	83	9	7					
W2D02						118	115	74	80	11	17					
W2D03						65	59	49	51	13	20					
W3D01						72	65	70	74	11	13					
W3D02						79	66	91	95	10	15					
W3D03						120	114	88	89	14	20					
W4D01						53	57	47	51	28	31					
W4D02						57	55	68	68	5	10					
W4D03						77	66	59	61	4	13					
ABS						36	37	12	11	2	1					
TOTAL						1071	994	836	860	129	177					
East Hanover Township																
D01												280	278	119	114	13
D02												214	204	68	72	20
D03												238	217	117	123	5
D04												277	270	136	134	9
D05												150	141	99	103	3
D06												224	235	116	118	15
D07												263	259	124	121	12
D08												167	164	49	55	7
ABS												76	68	55	13	9
TOTAL												1889	1836	883	853	93

GENERAL ASSEMBLY

24TH DISTRICT

25TH DISTRICT

26TH DISTRICT

REP	REP	DEM	IND	IND	REP	REP	DEM	DEM	IND	IND	REP	REP	DEM	DEM	IND
GREGG	GARRETT	SELBY	PONDISCIO	SILVER	BUCCO	CARROLL	YABLONSKI	LANDFIELD	LONG	SPINOSA	DeCROCE	MURPHY	COLE	OLINSKY	BAUER

Florham Park Borough

D01											124	121	36	42	6
D02											112	111	35	34	10
D03											124	126	31	34	6
D04											102	100	42	38	8
D05											98	98	33	37	4
D06											79	81	39	41	4
D07											87	89	40	37	2
D08											109	106	39	40	4
D09											115	125	62	67	5
ABS											20	20	5	8	1
TOTAL											970	977	362	378	50

Hanover Township

D01					150	142	72	73	10	13					
D02					153	141	61	63	11	4					
D03					126	124	66	57	7	6					
D04					115	109	57	58	12	10					
D05					80	98	39	45	8	9					
D06					123	101	44	42	3	4					
D07					187	167	66	80	8	10					
D08					168	156	68	73	12	13					
D09					162	162	56	52	3	4					
ABS					33	23	7	7	0	1					
TOTAL					1297	1223	536	550	74	74					

Harding Township

D01					160	150	54	57	7	8					
D02					132	139	36	37	3	3					
D03					172	168	46	54	4	4					
D04					124	102	33	40	2	1					
ABS					15	16	4	4	2	3					
TOTAL					603	575	173	192	18	19					

GENERAL ASSEMBLY

24TH DISTRICT

25TH DISTRICT

26TH DISTRICT

REP	REP	DEM	IND	IND	REP	REP	DEM	DEM	IND	IND	REP	REP	DEM	DEM	IND
GREGG	GARRETT	SELBY	PONDISCIO	SILVER	BUCCO	CARROLL	YABLONSKI	LANDFIELD	LONG	SPINOSA	DeCROCE	MURPHY	COLE	OLINSKY	BAUER

Jefferson Township

D01					93	86	42	41	6	5					
D02					147	139	89	84	7	7					
D03					147	146	81	80	27	21					
D04					95	91	54	51	24	20					
D05					159	160	66	60	14	13					
D06					152	149	78	81	10	11					
D07					136	129	63	60	7	7					
D08					153	145	94	93	10	8					
D09					131	129	78	80	11	8					
D10					128	119	82	82	21	21					
D11					165	159	64	69	11	13					
D12					123	120	95	88	14	12					
D13					90	88	43	46	9	8					
ABS					32	39	5	7	8	9					
TOTAL					1751	1699	934	922	179	163					

Kinnelon Borough

D01											221	219	73	75	12
D02											181	181	48	51	6
D03											233	239	36	42	10
D04											251	254	38	36	15
D05											137	135	38	41	9
D06											134	138	29	34	9
D07											165	164	42	45	10
ABS											32	31	5	5	0
TOTAL											1354	1361	309	329	71

GENERAL ASSEMBLY

24TH DISTRICT

25TH DISTRICT

26TH DISTRICT

REP	REP	DEM	IND	IND	REP	REP	DEM	DEM	IND	IND	REP	REP	DEM	DEM	IND
GREGG	GARRETT	SELBY	PONDISCIO	SILVER	BUCCO	CARROLL	YABLONSKI	LANDFIELD	LONG	SPINOSA	DeCROCE	MURPHY	COLE	OLINSKY	BAUER

Lincoln Park Borough

W1D01											121	118	60	60	7
W1D02											113	110	54	59	7
W2D01											84	83	50	51	8
W2D02											71	63	4	33	9
W3D01											65	62	31	36	6
W3D02											67	75	32	38	3
W4D01											65	63	36	41	7
W4D02											64	66	50	50	7
ABS											7	7	4	3	0
TOTAL											657	647	321	371	54

Long Hill Township

D01															
D02															
D03															
D04															
D05															
D06															
ABS															
TOTAL															

Madison Borough

D01											134	141	62	61	3
D02											95	109	51	56	4
D03											104	210	63	65	8
D04											54	60	46	45	1
D05											182	192	46	56	41
D06											77	79	31	34	5
D07											97	97	43	45	5
D08											144	164	44	58	6
D09											84	87	43	52	6
D10											98	109	37	45	5
D11											72	67	42	44	0
D12											61	60	43	42	5
D13											142	143	44	45	4

GENERAL ASSEMBLY

24TH DISTRICT

25TH DISTRICT

26TH DISTRICT

	REP GREGG	REP GARRETT	DEM SELBY	IND PONDISCIO	IND SILVER	REP BUCCO	REP CARROLL	DEM YABLONSKI	DEM LANDFIELD	IND LONG	IND SPINOSA	REP DeCROCE	REP MURPHY	DEM COLE	DEM OLINSKY	IND BAUER
D14												113	112	58	62	8
ABS												56	58	13	12	3
TOTAL												1513	1688	666	722	104
Mendham Borough																
D01																
D02																
D03																
D04																
D05																
ABS																
TOTAL																
Mendham Township																
D01						119	103	46	56	11	10					
D02						185	183	48	50	14	11					
D03						121	96	41	51	5	4					
D04						99	87	42	48	5	4					
D05						138	129	58	67	6	3					
ABS						24	26	0	5	0	0					
TOTAL						686	624	235	277	41	32					
Mine Hill Township																
D01						170	160	95	102	6	4					
D02						184	169	92	102	8	8					
D03						96	90	61	57	6	8					
ABS						9	9	4	2	2	2					
TOTAL						459	428	252	263	22	22					
Montville Township																
D01												234	239	105	116	13
D02												76	82	36	35	6
D03												222	253	67	72	13
D04												194	217	36	45	5
D05												151	151	52	57	12
D06												205	219	65	81	21
D07												212	229	77	88	10
D08												142	156	54	57	10

GENERAL ASSEMBLY

24TH DISTRICT

25TH DISTRICT

26TH DISTRICT

	REP GREGG	REP GARRETT	DEM SELBY	IND PONDISCIO	IND SILVER	REP BUCCO	REP CARROLL	DEM YABLONSKI	DEM LANDFIELD	IND LONG	IND SPINOSA	REP DeCROCE	REP MURPHY	DEM COLE	DEM OLINSKY	IND BAUER
D09												135	143	76	80	5
D10												178	201	82	99	11
D11												163	168	69	71	8
D12												226	241	61	75	15
D13												84	89	49	54	9
D14												198	207	78	92	6
ABS												90	98	19	19	5
TOTAL												2510	2693	926	1041	149
Morris Plains Borough																
D01												113	109	54	52	5
D02												104	104	29	36	4
D03												113	122	50	51	2
D04												110	115	52	50	7
D05												140	149	40	43	3
D06												82	82	35	38	5
ABS												17	17	7	7	0
TOTAL												679	698	267	277	26
Morris Township																
D01						94	83	41	43	11	9					
D02						90	80	46	50	2	2					
D03						18	16	86	93	2	4					
D04						76	70	72	86	2	3					
D05						92	76	40	48	2	2					
D06						84	87	53	54	6	6					
D07						186	169	87	90	2	1					
D08						101	97	41	42	6	4					
D09						106	95	61	67	5	4					
D10						183	171	87	92	5	4					
D11						87	78	65	72	2	1					
D12						101	88	63	74	3	3					
D13						89	86	80	85	7	8					
D14						89	74	110	122	2	2					
D15						82	45	23	49	2	2					
D16						144	137	72	76	5	3					

GENERAL ASSEMBLY

	24TH DISTRICT					25TH DISTRICT						26TH DISTRICT				
	REP	REP	DEM	IND	IND	REP	REP	DEM	DEM	IND	IND	REP	REP	DEM	DEM	IND
	GREGG	GARRETT	SELBY	PONDISCIO	SILVER	BUCCO	CARROLL	YABLONSKI	LANDFIELD	LONG	SPINOSA	DeCROCE	MURPHY	COLE	OLINSKY	BAUER
D17						102	90	60	66	77	7					
D18						109	97	62	65	6	7					
D19						113	107	83	87	2	4					
D20						155	103	69	76	3	5					
D21						75	69	55	60	2	3					
D22						111	105	54	55	2	3					
D23						41	43	36	40	3	4					
ABS						97	90	35	40	9	5					
TOTAL						2425	2156	1481	1632	168	96					
Morristown, Town of																
W1D01						86	72	47	57	2	3					
W1D02						84	77	76	78	0	2					
W1D03						55	50	78	82	2	1					
W1D04						59	54	58	60	1	3					
W2D01						45	43	74	68	6	8					
W2D02						14	16	108	64	3	2					
W2D03						30	27	60	67	1	2					
W3D01						100	76	78	78	7	9					
W3D02						72	67	84	89	3	3					
W3D03						77	65	140	144	9	11					
W4D01						70	67	80	84	7	7					
W4D02						98	82	103	108	6	6					
W4D03						128	106	133	143	9	16					
W4D04						76	67	55	65	1	1					
ABS						42	39	43	43	1	3					
TOTAL						1036	908	1217	1230	58	77					

GENERAL ASSEMBLY

24TH DISTRICT

25TH DISTRICT

26TH DISTRICT

	REP GREGG	REP GARRETT	DEM SELBY	IND PONDISCIO	IND SILVER	REP BUCCO	REP CARROLL	DEM YABLONSKI	DEM LANDFIELD	IND LONG	IND SPINOSA	REP DeCROCE	REP MURPHY	DEM COLE	DEM OLINSKY	IND BAUER
Mount Arlington Borough																
D01						103	96	60	56	14	14					
D02						110	109	58	54	4	4					
D03						165	153	83	88	17	25					
ABS						18	19	3	2	0	0					
TOTAL						396	377	204	200	35	43					
Mount Olive Township																
D01	159	158	34	27	33											
D02	154	149	50	28	37											
D03	170	186	79	34	39											
D04	125	120	31	26	26											
D05	155	154	41	25	24											
D06	86	88	23	15	17											
D07	161	151	63	36	40											
D08	103	115	23	17	25											
D09	260	256	61	28	32											
D10	205	212	89	54	69											
D11	205	202	64	46	55											
D12	61	61	36	24	28											
D13	89	83	46	17	23											
D14	89	95	47	23	35											
D15	157	166	52	31	34											
ABS	84	87	32	8	8											
TOTAL	2263	2283	771	439	525											
Mount Lakes Borough																
D01												145	156	57	64	4
D02												106	110	39	41	7
D03												93	98	40	46	2
D04												84	88	31	33	2
D05												96	103	35	47	3
ABS												7	7	2	2	2
TOTAL												531	562	204	233	20

GENERAL ASSEMBLY

24TH DISTRICT

25TH DISTRICT

26TH DISTRICT

	REP GREGG	REP GARRETT	DEM SELBY	IND PONDISCIO	IND SILVER	REP BUCCO	REP CARROLL	DEM YABLONSKI	DEM LANDFIELD	IND LONG	IND SPINOSA	REP DeCROCE	REP MURPHY	DEM COLE	DEM OLINSKY	IND BAUER
Netcong Borough																
D01	97	86	46	8	12											
D02	86	90	47	15	16											
ABS	10	10	0	0	0											
TOTAL	193	186	93	23	28											
Parsippany-Troy Hills Township																
D01												97	99	43	50	3
D02												177	162	85	89	11
D03												95	95	29	35	4
D04												134	128	54	63	1
D05												126	129	86	89	10
D06												150	139	78	78	6
D07												169	166	66	66	11
D08												141	147	72	79	11
D09												141	139	61	71	4
D10												134	117	60	66	11
D11												170	156	78	75	15
D12												195	181	70	78	11
D13												120	117	70	68	7
D14												80	82	36	37	10
D15												189	172	68	61	6
D16												39	37	20	23	4
D17												139	130	56	56	2
D18												129	129	64	64	14
D19												48	49	43	47	0
D20												140	133	84	89	11
D21												73	73	52	51	10
D22												67	60	64	62	3
D23												98	96	85	83	8
D24												116	119	42	49	8
D25												121	113	48	47	3
D26												34	32	41	37	4
D27												145	142	51	57	6
D28												147	144	67	74	8

GENERAL ASSEMBLY

	24TH DISTRICT					25TH DISTRICT						26TH DISTRICT				
	REP GREGG	REP GARRETT	DEM SELBY	IND PONDISCIO	IND SILVER	REP BUCCO	REP CARROLL	DEM YABLONSKI	DEM LANDFIELD	IND LONG	IND SPINOSA	REP DeCROCE	REP MURPHY	DEM COLE	DEM OLINSKY	IND BAUER
D29											105	95	73	69	13	
D30											73	78	48	50	6	
D31											115	109	66	76	12	
D32											94	85	61	63	11	
D33											99	95	66	55	12	
D34											175	161	91	93	16	
D35											85	76	62	57	10	
D36											135	131	55	59	7	
D37											98	95	24	31	6	
D38											76	75	44	49	7	
ABS											123	121	45	44	10	
TOTAL											4592	4407	2308	2390	312	
Pequannock Township																
D01											89	87	47	50	6	
D02											68	67	50	52	10	
D03											80	83	54	49	4	
D04											129	132	70	46	7	
D05											107	107	43	43	6	
D06											100	106	47	43	1	
D07											91	92	33	32	3	
D08											98	97	41	46	5	
D09											81	79	40	43	7	
D10											93	86	43	39	10	
D11											124	125	69	76	9	
ABS											12	10	8	7	5	
TOTAL											1072	1071	545	526	73	
Randolph Township																
D01						114	96	92	84	3	4					
D02						98	95	60	57	11	10					
D03						111	94	78	77	10	12					
D04						121	115	115	116	9	12					
D05						147	125	65	73	6	8					
D06						126	115	47	54	5	8					
D07						90	80	40	52	7	8					

GENERAL ASSEMBLY

	24TH DISTRICT					25TH DISTRICT						26TH DISTRICT				
	REP GREGG	REP GARRETT	DEM SELBY	IND PONDISCIO	IND SILVER	REP BUCCO	REP CARROLL	DEM YABLONSKI	DEM LANDFIELD	IND LONG	IND SPINOSA	REP DeCROCE	REP MURPHY	DEM COLE	DEM OLINSKY	IND BAUER
D08						64	67	37	39	5	1					
D09						136	132	66	62	7	11					
D10						170	165	73	71	10	12					
D11						115	100	57	63	12	9					
D12						130	124	71	64	8	11					
D13						169	150	59	68	7	10					
D14						87	84	48	48	5	5					
D15						140	130	89	90	7	8					
D16						114	102	75	72	2	8					
D17						131	129	60	65	12	6					
D18						125	121	65	65	6	9					
ABS						97	90	35	40	9	5					
TOTAL						2285	2114	1232	1260	141	157					
Riverdale Borough																
D01												193	186	100	92	7
D02												275	272	95	101	11
ABS												7	6	1	1	1
TOTAL												475	464	196	194	19
Rockaway Borough																
D01						103	101	69	70	13	13					
D02						89	77	63	63	3	3					
D03						88	80	31	39	8	6					
D04						77	70	40	41	5	5					
D05						113	111	63	61	6	7					
ABS						5	6	3	5	2	0					
TOTAL						475	445	269	279	37	34					
Rockaway Township																
W1D01						152	138	96	94	6	5					
W1D02						147	133	72	73	8	6					
W1D03						195	181	96	102	10	9					
W2D01						142	138	66	65	7	7					
W2D02						213	223	118	115	10	6					
W2D03						289	268	155	157	6	10					
W3D01						123	11	86	90	12	12					

GENERAL ASSEMBLY

	24TH DISTRICT					25TH DISTRICT						26TH DISTRICT				
	REP	REP	DEM	IND	IND	REP	REP	DEM	DEM	IND	IND	REP	REP	DEM	DEM	IND
	GREGG	GARRETT	SELBY	PONDISCIO	SILVER	BUCCO	CARROLL	YABLONSKI	LANDFIELD	LONG	SPINOSA	DeCROCE	MURPHY	COLE	OLINSKY	BAUER
W3D02						117	114	156	153	10	10					
W3D03						188	181	115	112	9	9					
W4D01						142	143	104	102	5	4					
W4D02						106	100	183	187	7	8					
W4D03						87	81	158	157	6	4					
W5D01						180	170	50	50	4	5					
W5D02						239	232	184	184	18	19					
W5D03						106	94	105	100	6	8					
W6D01						185	191	77	74	9	10					
W6D02						238	231	60	60	10	8					
W6D03						305	301	80	81	9	6					
ABS						95	90	103	108	8	6					
TOTAL						3249	3020	2064	2064	160	152					
Roxbury Township																
W1D01						76	84	105	88	11	13					
W1D02						91	89	107	80	17	13					
W1D03						73	69	78	61	9	7					
W1D04						94	89	97	76	15	16					
W2D01						132	124	64	62	12	12					
W2D02						128	127	68	66	14	16					
W2D03						119	97	84	90	12	10					
W2D04						99	95	80	76	8	9					
W3D01						99	87	91	34	16	15					
W3D02						87	79	52	52	9	11					
W3D03						108	105	63	45	17	18					
W3D04						73	66	59	52	6	7					
W3D05						140	125	50	51	10	11					
W4D01						116	114	98	94	12	10					
W4D02						102	97	92	94	11	10					
W4D03						130	117	83	75	3	4					
W4D04						121	120	54	51	12	15					
W4D05						150	137	103	113	7	10					
ABS						54	53	26	19	2	1					
TOTAL						1992	1874	1454	1279	203	208					

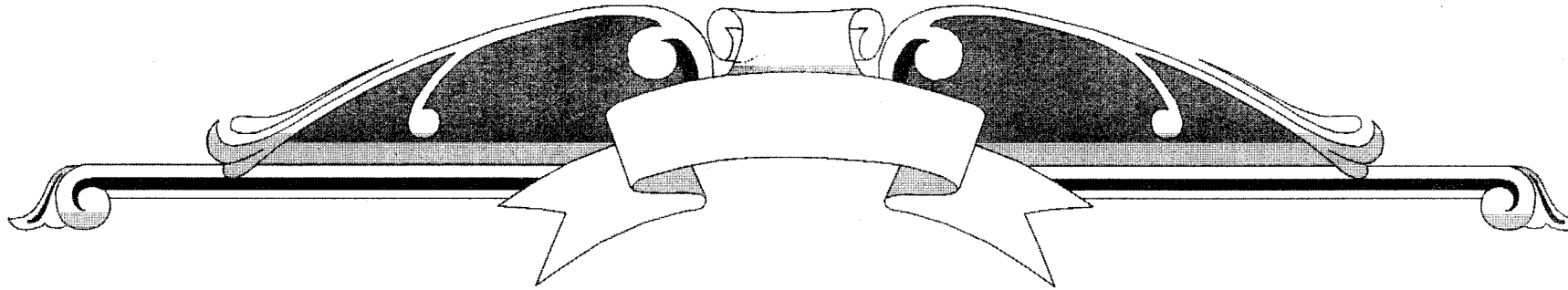
GENERAL ASSEMBLY

24TH DISTRICT

25TH DISTRICT

26TH DISTRICT

	REP GREGG	REP GARRETT	DEM SELBY	IND PONDISCO	IND SILVER	REP BUCCO	REP CARROLL	DEM YABLONSKI	DEM LANDFIELD	IND LONG	IND SPINOSA	REP DeCROCE	REP MURPHY	DEM COLE	DEM OLINSKY	IND BAUER
Victory Gardens Borough																
D01						34	32	55	55	2	5					
ABS						0	0	0	0	0	0					
TOTAL						34	32	55	55	2	5					
Washington Township																
D01	157	158	46	16	25											
D02	152	147	53	12	19											
D03	133	130	51	16	19											
D04	122	119	37	10	17											
D05	164	167	69	21	25											
D06	120	122	28	14	12											
D07	136	143	57	5	8											
D08	87	82	25	11	15											
D09	120	117	25	20	20											
D10	104	105	40	14	12											
D11	53	55	16	9	11											
D12	75	83	41	8	6											
D13	82	89	20	7	7											
ABS	33	35	8	4	2											
TOTAL	1538	1552	516	167	198											
Wharton Borough																
D01						103	109	101	86	13	8					
D02						106	98	54	53	8	6					
D03						127	125	96	89	8	6					
D04						157	140	151	144	8	9					
ABS						5	7	7	5	0	0					
TOTAL						498	479	409	377	37	29					
16th District																
22th District																
24th District	4905	4930	1649	711	848											
25th District						21787	20215	12795	12943	1495	1478					
26th District												17981	18074	7622	7982	1091
County Total	4905	4930	1649	711	848	21787	20215	12795	12943	1495	1478	17981	18074	7622	7982	1091

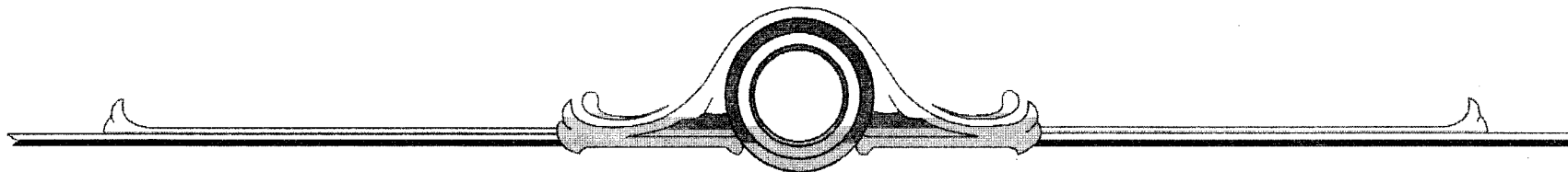


STATEMENT OF COUNTY BOARD OF CANVASSERS

**THE MORRIS COUNTY CLERK'S OFFICE
STATEMENT OF RESULTS**

**NOVEMBER 7, 1995
ALFONSE W. SCERBO
MORRIS COUNTY CLERK**

**This Book Includes:
County Sheriff & Freeholder Races
Total Registered Voters, Cast & Rejected**



..... COUNTY OFFICES

.....VOTER STATISTICS.....

..... SHERIFF

..... FREEHOLDERS

Town	SHERIFF		FREEHOLDERS							REGISTERED VOTERS	VOTES CAST	VOTES REJECTED
	REP ROCHFORD	DEM MARINIELLO	REP O'BRIEN	REP BRAMHALL	REP OSTERGAARD	DEM RITCHIE	DEM CADORIN	DEM LALIN	IND EHEHALT			
Boonton, Town of												
W1D01	116	32	104	97	98	46	49	37	5	508	168	0
W1D02	152	50	125	127	134	80	80	67	7	770	224	0
W2D01	76	24	66	62	64	28	29	24	5	399	105	0
W2D02	69	34	61	62	65	45	43	43	5	569	119	0
W3D01	45	17	41	42	40	19	20	16	6	312	68	0
W3D02	103	35	91	89	85	47	42	39	3	511	153	0
W4D01	76	27	72	71	72	26	28	25	4	490	112	0
W4D02	124	29	109	103	104	36	45	39	5	517	163	0
ABS	26	3	26	26	26	1	1	1	0		29	1
TOTAL	787	251	695	679	688	282	337	291	40	4076	1141	1
Boonton Township												
D01	123	29	114	115	115	41	39	36	6	579	167	0
D02	218	48	200	196	191	69	69	60	14	994	291	0
D03	190	35	170	169	163	52	52	46	3	774	245	0
ABS	13	3	12	10	11	5	3	4	0		16	
TOTAL	544	115	496	490	480	167	163	146	23	2347	719	0
Butler Borough												
D01	143	70	141	134	131	85	81	72	13	658	280	0
D02	93	75	182	174	182	83	81	72	12	708	309	0
D03	152	59	143	129	140	62	73	56	16	572	244	0
D04	170	64	164	158	174	69	71	64	20	723	282	0
D05	167	74	151	144	145	89	89	81	15	736	281	0
ABS	16	8	18	13	18	4	4	3	6		23	
TOTAL	741	350	799	752	790	392	399	348	82	3397	1419	0

..... COUNTY OFFICES

.....VOTER STATISTICS.....

..... SHERIFF FREEHOLDERS

	REP	DEM	REP	REP	REP	DEM	DEM	DEM	IND	REGISTERED	VOTES	VOTES
	ROCHFORD	MARINIELLO	O'BRIEN	BRAMHALL	OSTERGAARD	RITCHIE	CADORIN	LALIN	EHEHALT	VOTERS	CAST	REJECTED

Chatham Borough

D01	79	31	73	73	72	39	37	36	5	510	119	0
D02	100	32	86	87	92	44	44	34	6	602	149	0
D03	122	28	115	112	115	39	38	32	8	622	167	0
D04	88	22	72	72	77	34	34	29	6	532	116	0
D05	115	33	110	104	109	43	48	33	6	616	160	0
D06	70	32	68	64	64	34	32	33	6	497	113	0
D07	162	41	150	151	157	22	24	24	4	636	198	0
D08	96	32	94	92	88	44	39	32	8	522	151	0
D09	100	33	99	92	94	40	42	37	3	494	143	0
ABS	28	8	23	23	22	10	10	9	2		36	
TOTAL	960	292	890	870	890	349	348	299	54	5031	1352	0

Chatham Township

D01	118	39	106	100	104	51	56	46	16	442	186	0
D02	198	36	177	185	189	48	38	37	8	630	261	0
D03	205	59	187	185	180	74	78	75	10	675	297	0
D04	164	44	148	151	153	54	58	46	5	515	239	0
D05	148	51	138	138	143	59	56	51	1	483	216	0
D06	153	34	142	142	145	42	45	33	7	513	212	0
D07	207	60	190	180	187	75	85	73	25	745	313	0
D08	202	53	186	192	192	64	62	49	6	708	295	0
D09	170	39	168	170	169	52	46	44	12	602	249	0
D10	169	81	161	166	167	93	90	81	11	831	282	0
ABS	55	10	51	47	51	13	13	13	6		71	1
TOTAL	1789	506	1654	1656	1680	625	627	548	107	6144	2621	1

Chester Borough

D01	196	47	182	166	164	60	59	52	25	856	291	0
ABS	1	0	1	1	1	0	0	0	0		1	
TOTAL	197	47	183	167	165	60	59	52	25	856	292	0

..... COUNTY OFFICES

.....VOTER STATISTICS.....

{..... SHERIFF} {..... FREEHOLDERS

	REP	DEM	REP	REP	REP	DEM	DEM	DEM	IND	REGISTERED	VOTES	VOTES
	ROCHFORD	MARINIELLO	O'BRIEN	BRAMHALL	OSTERGAARD	RITCHIE	CADORIN	LALIN	EHEHALT	VOTERS	CAST	REJECTED
Chester Township												
D01	137	20	125	119	118	37	35	29	5	569	167	0
D02	189	24	178	165	171	39	39	38	16	774	248	0
D03	146	35	149	141	133	46	44	41	7	804	203	0
D04	132	27	131	118	118	38	38	32	14	768	189	0
D05	179	40	179	171	161	40	45	43	8	860	240	0
ABS	21	3	19	16	14	5	3	4	5		25	0
TOTAL	804	149	781	730	715	205	204	187	55	3775	1072	0
Denville Township												
W1D01	141	100	222	218	209	117	111	110	5	811	373	0
W1D02	204	75	175	160	161	111	110	103	10	595	312	0
W1D03	212	76	175	181	175	109	99	100	7	666	309	0
W2D01	215	70	185	176	183	97	93	84	13	765	316	0
W2D02	179	85	154	150	148	106	105	99	11	706	287	0
W2D03	175	73	160	150	148	84	90	87	7	628	269	0
W3D01	180	69	150	131	135	107	107	98	13	538	269	0
W3D02	156	67	138	130	128	91	92	82	5	548	242	0
W3D03	223	71	196	185	192	94	93	87	8	767	327	0
W4D01	194	64	171	167	163	79	75	77	4	643	275	0
W4D02	255	37	226	223	219	57	56	53	10	750	315	0
W4D03	277	52	256	246	241	78	73	61	6	913	352	0
ABS	57	23	47	46	47	29	27	25	6		83	2
TOTAL	2468	862	2255	2163	2149	1159	1131	1066	105	8330	3729	2

..... COUNTY OFFICES

{.....VOTER STATISTICS.....}

{..... SHERIFF

{..... FREEHOLDERS

	REP	DEM	REP	REP	REP	DEM	DEM	DEM	IND	REGISTERED	VOTES	VOTES
	ROCHFORD	MARINIELLO	O'BRIEN	BRAMHALL	OSTERGAARD	RITCHIE	CADORIN	LALIN	EHEHALT	VOTERS	CAST	REJECTED
Dover, Town of												
W1D01	97	51	81	75	73	62	69	58	6	382	182	1
W1D02	118	52	97	88	90	71	69	62	8	481	208	0
W1D03	126	61	103	98	88	79	94	71	1	489	220	0
W2D01	143	70	125	113	118	89	96	82	5	531	248	0
W2D02	162	55	133	118	120	80	80	79	11	521	252	0
W2D03	73	48	66	55	55	52	58	47	15	501	191	0
W3D01	92	61	75	68	65	75	76	68	7	449	192	0
W3D02	107	69	69	66	70	105	103	92	8	452	224	0
W3D03	140	92	113	104	105	101	114	102	16	551	278	0
W4D01	64	50	52	47	48	57	64	51	26	510	193	0
W4D02	73	58	61	51	49	68	70	65	6	350	176	0
W4D03	86	57	66	62	61	67	70	64	9	407	191	0
ABS	33	12	35	33	29	11	12	11	6		55	1
TOTAL	1314	736	1076	978	971	917	975	852	124	5624	2610	2
East Hanover Township												
D01	261	160	267	264	257	119	125	115	15	959	497	0
D02	196	104	202	203	199	81	75	72	9	769	391	0
D03	217	148	205	202	198	126	132	124	9	833	469	0
D04	270	148	267	251	261	140	137	129	13	1010	544	0
D05	125	127	131	128	130	114	114	101	7	619	322	0
D06	211	164	212	214	200	127	131	123	8	865	464	0
D07	253	144	261	241	241	137	138	128	12	918	507	0
D08	161	67	154	148	153	61	63	59	10	683	276	0
ABS	73	64	73	62	62	63	60	54	15		149	2
TOTAL	1767	1126	1772	1713	1701	968	975	905	98	6656	3619	2

..... COUNTY OFFICES

.....VOTER STATISTICS.....

..... SHERIFF

..... FREEHOLDERS

	REP	DEM	REP	REP	REP	DEM	DEM	DEM	IND	REGISTERED	VOTES	VOTES
	ROCHFORD	MARINIELLO	O'BRIEN	BRAMHALL	OSTERGAARD	RITCHIE	CADORIN	LALIN	EHEHALT	VOTERS	CAST	REJECTED
Florham Park Borough												
D01	128	45	126	126	126	46	41	39	5	686	181	0
D02	116	37	113	107	108	38	38	36	5	506	163	0
D03	130	34	126	119	120	39	41	35	4	546	176	0
D04	102	41	102	98	97	44	46	38	5	652	155	0
D05	102	33	99	92	95	45	43	38	0	515	147	0
D06	82	37	85	83	84	39	37	37	1	634	130	0
D07	93	37	85	86	86	42	42	41	4	629	138	0
D08	106	40	106	99	101	44	42	40	3	570	163	0
D09	134	59	126	118	125	61	64	60	5	710	210	0
ABS	23	5	23	18	22	8	7	4	1		30	
TOTAL	1016	368	991	946	964	406	401	368	33	5448	1493	0
Hanover Township												
D01	167	67	155	146	148	73	75	64	9	827	255	0
D02	173	47	159	147	152	60	62	52	7	856	232	0
D03	139	50	127	118	117	66	61	57	7	665	206	0
D04	124	59	118	104	104	68	65	64	12	721	199	0
D05	105	36	100	96	93	44	43	40	6	642	160	0
D06	133	33	126	111	111	39	38	35	8	699	179	0
D07	202	58	195	186	181	70	75	67	8	833	281	0
D08	195	51	179	160	153	84	78	64	12	811	270	0
D09	174	40	168	158	162	56	58	43	3	939	242	0
ABS	34	4	30	29	28	6	5	4	1		42	
TOTAL	1446	445	1357	1255	1249	566	560	490	73	6993	2066	0
Harding Township												
D01	174	49	162	161	157	60	57	51	9	754	243	0
D02	148	27	139	131	131	36	38	31	8	617	192	0
D03	190	36	175	172	170	53	52	46	4	738	246	0
D04	136	26	128	130	118	30	27	31	0	551	171	0
ABS	19	2	17	16	16	4	5	13	0		23	
TOTAL	667	140	621	610	592	183	179	172	21	2660	875	0

..... COUNTY OFFICES
 SHERIFF FREEHOLDERS

..... VOTER STATISTICS

	REP	DEM	REP	REP	REP	DEM	DEM	DEM	IND	REGISTERED	VOTES	VOTES
	ROCHFORD	MARINIELLO	O'BRIEN	BRAMHALL	OSTERGAARD	RITCHIE	CADORIN	LALIN	EHEHALT	VOTERS	CAST	REJECTED
Jefferson Township												
D01	102	36	83	80	75	48	51	46	7	510	149	1
D02	165	72	147	135	137	89	92	87	14	871	257	0
D03	184	71	159	150	153	94	94	95	12	888	289	0
D04	109	49	91	88	90	65	67	60	22	673	185	0
D05	174	56	170	161	156	60	63	62	6	831	250	0
D06	171	65	150	143	146	77	76	75	12	753	255	0
D07	142	58	135	128	133	63	62	50	8	598	227	0
D08	161	92	144	144	147	101	103	98	8	670	281	0
D09	140	68	122	116	111	79	82	82	6	642	236	0
D10	141	87	133	134	132	89	91	81	8	817	255	0
D11	165	66	155	139	149	76	77	69	21	738	277	0
D12	137	88	124	118	123	101	101	100	9	765	254	0
D13	102	37	92	91	93	44	48	40	6	509	164	0
ABS	47	6	44	40	37	6	6	7	3		54	
TOTAL	1940	851	1749	1667	1682	992	1013	952	142	9265	3133	1
Kinnelon Borough												
D01	212	80	207	210	220	84	76	69	11	837	337	0
D02	178	48	168	177	178	53	52	51	11	746	263	0
D03	230	43	228	232	236	38	40	34	11	702	302	0
D04	254	35	248	251	249	40	36	34	13	949	331	0
D05	139	40	132	131	134	44	44	39	11	632	203	0
D06	132	38	138	129	133	33	37	31	5	530	185	0
D07	159	51	149	155	156	52	54	50	10	653	235	0
ABS	30	7	31	30	32	5	5	6	0		38	
TOTAL	1334	342	1301	1315	1338	349	344	314	72	5049	1894	0

..... COUNTY OFFICES

{.....VOTER STATISTICS.....}

{..... SHERIFF

..... FREEHOLDERS

	REP	DEM	REP	REP	REP	DEM	DEM	DEM	IND	REGISTERED	VOTES	VOTES
	ROCHFORD	MARINIELLO	O'BRIEN	BRAMHALL	OSTERGAARD	RITCHIE	CADORIN	LALIN	EHEHALT	VOTERS	CAST	REJECTED
Lincoln Park Borough												
W1D01	116	58	110	111	115	69	68	64	10	764	194	0
W1D02	152	97	112	106	109	61	58	59	8	925	182	0
W2D01	87	50	78	80	83	49	54	51	10	732	151	0
W2D02	68	35	65	66	66	35	36	34	3	542	110	0
W3D01	66	38	65	62	60	39	37	38	7	438	110	0
W3D02	64	41	59	65	70	45	38	34	7	648	114	0
W4D01	67	36	66	61	63	39	36	38	7	459	113	0
W4D02	66	49	62	66	66	49	51	47	6	778	124	0
ABS	6	5	6	6	5	5	4	4	1		11	1
TOTAL	692	409	623	623	637	391	382	369	59	5286	1109	1
Long Hill Township												
D01	245	89	239	226	240	97	104	88	16	811	402	0
D02	204	95	203	196	198	93	89	87	11	758	336	0
D03	184	83	176	174	178	91	91	79	12	742	312	0
D04	207	93	197	194	197	91	93	86	10	716	356	0
D05	213	128	215	211	209	125	124	122	15	852	399	0
D06	231	105	228	221	217	104	104	103	9	823	390	0
ABS	24	8	22	21	22	10	8	9	1		34	4
TOTAL	1308	601	1280	1243	1261	611	613	574	74	4702	2229	4
Madison Borough												
D01	144	59	138	125	141	63	61	49	3	661	219	0
D02	117	49	100	89	94	59	63	49	5	544	180	0
D03	113	56	101	96	105	74	69	64	9	620	189	0
D04	53	46	51	52	52	52	50	46	4	473	111	0
D05	197	43	183	179	190	59	59	46	2	759	260	0
D06	87	32	82	71	72	34	42	37	4	456	133	0
D07	111	37	98	95	101	48	50	46	1	598	163	0
D08	168	49	148	146	147	62	61	53	9	667	231	0
D09	84	44	84	74	81	51	50	45	6	591	152	0
D10	110	34	104	106	106	37	39	34	3	531	162	0
D11	75	43	76	69	69	47	42	39	4	535	129	0
D12	69	41	56	53	55	51	48	45	4	447	119	0
D13	152	32	142	140	136	47	49	39	3	615	202	0

..... COUNTY OFFICES

{ SHERIFF { FREEHOLDERS }

	REP	DEM	REP	REP	REP	DEM	DEM	DEM	IND	REGISTERED VOTERS	VOTES CAST	VOTES REJECTED
	ROCHFORD	MARINIELLO	O'BRIEN	BRAMHALLO	OSTERGAARD	RITCHIE	CADORIN	LALIN	EHEHALT			
D14	121	58	103	104	107	64	61	57	7	872	191	0
ABS	64	8	58	56	52	12	12	14	2		78	2
TOTAL	1665	631	1524	1455	1508	760	756	663	66	8369	2519	2
Mendham Borough												
D01	172	57	171	144	143	63	66	58	13	562	250	0
D02	158	45	144	130	132	56	53	48	5	619	227	0
D03	191	43	183	182	174	57	55	50	3	706	260	0
D04	169	47	172	148	142	56	55	47	8	576	239	0
D05	202	53	207	187	190	62	66	57	7	667	277	1
ABS	23	1	23	16	15	6	6	4	0		27	1
TOTAL	915	246	900	807	796	300	301	264	36	3130	1280	2
Mendham Township												
D01	137	34	141	125	123	39	46	40	6	590	183	0
D02	203	42	204	199	197	43	46	45	6	815	259	0
D03	127	31	136	122	121	38	37	28	6	552	172	0
D04	113	35	117	102	104	36	36	32	5	565	162	0
D05	163	42	155	140	140	59	54	44	6	706	223	0
ABS	29	1	28	25	23	3	2	3	0		31	1
TOTAL	772	185	781	713	708	218	221	192	29	3228	1030	1
Mine Hill Township												
D01	205	76	173	156	162	107	117	103	5	660	306	0
D02	214	76	174	176	168	107	102	95	12	667	323	0
D03	111	53	97	92	94	68	64	65	5	452	188	0
ABS	13	1	13	10	10	2	2	3	1		15	
TOTAL	543	206	457	434	434	284	285	266	23	1779	832	0
Montville Township												
D01	250	105	224	210	212	122	120	107	12	954	393	0
D02	77	42	77	72	74	41	38	35	4	476	134	0
D03	232	68	221	204	209	87	88	77	18	794	353	0
D04	199	48	203	193	193	49	47	43	13	656	278	0
D05	147	60	143	145	141	65	62	59	7	548	240	0
D06	212	77	192	187	187	96	92	82	9	697	339	0
D07	213	96	205	192	201	109	100	94	8	907	357	0
D08	136	66	141	136	144	64	72	59	10	639	236	0

..... COUNTY OFFICES

{ SHERIFF {

..... FREEHOLDERS

	REP	DEM	REP	REP	REP	DEM	DEM	DEM	IND	REGISTERED	VOTES	VOTES
	ROCHFORD	MARINIELLO	O'BRIEN	BRAMHALL	OSTERGAARD	RITCHIE	CADORIN	LALIN	EHEHALT	VOTERS	CAST	REJECTED
D09	121	89	119	113	114	91	96	94	5	806	241	0
D10	176	100	169	170	171	110	109	100	9	944	329	0
D11	145	86	145	136	147	97	92	78	9	774	265	0
D12	235	70	225	217	221	84	81	73	12	926	343	2
D13	89	50	81	73	77	59	61	54	3	525	167	0
D14	192	83	183	174	179	102	96	76	9	776	318	0
ABS	98	22	93	88	87	22	21	20	5		123	1
TOTAL	2522	1062	2421	2310	2357	1198	1175	1051	133	10422	4116	3
Morris Plains Borough												
D01	133	41	120	95	95	65	69	56	13	585	182	0
D02	114	28	102	87	92	46	41	36	3	513	155	0
D03	146	30	125	110	105	56	61	61	4	515	186	0
D04	139	35	127	117	110	49	50	47	6	640	183	0
D05	160	30	146	133	129	53	55	46	8	624	204	0
D06	84	34	78	69	71	44	52	40	5	479	131	0
ABS	21	2	17	16	15	7	7	8	0		24	
TOTAL	797	200	715	627	617	320	335	294	39	3356	1065	0
Morris Township												
D01	132	19	102	85	86	50	52	43	8	433	160	1
D02	110	26	91	84	88	51	48	38	4	509	151	0
D03	28	77	6	10	14	137	112	105	0	325	149	0
D04	104	56	82	77	80	76	77	71	8	592	171	0
D05	103	30	93	87	96	37	42	38	3	552	142	0
D06	116	36	100	91	96	52	55	52	3	436	159	0
D07	200	72	190	180	176	86	88	83	4	822	286	0
D08	118	29	107	102	93	49	47	42	7	515	169	0
D09	121	51	113	107	108	62	67	57	5	531	181	0
D10	218	63	189	188	177	91	98	91	3	881	293	0
D11	115	42	96	91	88	58	63	62	4	614	159	
D12	126	48	111	106	114	61	62	58	3	509	185	0
D13	119	63	91	75	80	92	89	84	12	543	193	0
D14	128	76	94	83	78	119	117	108	2	623	216	0
D15	94	17	85	83	89	24	25	22	0	248	117	0
D16	184	43	169	142	148	68	75	66	8	756	238	0

..... COUNTY OFFICES

..... SHERIFF

..... FREEHOLDERS

	REP	DEM	REP	REP	REP	DEM	DEM	DEM	IND	REGISTERED	VOTES	VOTES
	ROCHFORD	MARINIELLO	O'BRIEN	BRAMHALL	OSTERGAARD	RITCHIE	CADORIN	LALIN	EHEHALT	VOTERS	CAST	REJECTED
D17	137	28	112	90	102	57	71	64	6	519	172	0
D18	137	38	109	99	104	67	68	60	11	689	186	0
D19	149	54	114	98	106	88	84	77	3	738	210	0
D20	138	39	118	106	100	80	76	73	2	654	192	0
D21	107	35	80	75	84	60	63	49	4	554	146	0
D22	133	36	118	110	116	58	52	45	3	709	176	0
D23	60	25	52	44	46	37	41	31	4	510	89	0
ABS	115	24	106	96	91	45	36	32	6		143	4
TOTAL	2992	1027	2528	2309	2360	1605	1608	1451	113	13262	4283	5
Morristown, Town of												
W1D01	100	39	88	79	81	54	56	44	3	487	150	0
W1D02	104	61	86	67	67	88	92	81	4	622	177	0
W1D03	85	53	66	50	55	76	82	75	0	481	149	0
W1D04	76	46	67	53	54	63	62	58	7	494	137	0
W2D01	61	60	41	45	44	94	74	68	8	529	156	0
W2D02	38	94	10	11	12	142	119	111	5	407	167	0
W2D03	39	63	30	27	28	91	74	69	3	429	127	0
W3D01	129	60	90	83	80	90	89	84	6	583	206	0
W3D02	112	54	76	67	60	85	89	22	2	462	178	0
W3D03	107	115	66	62	70	154	144	137	11	801	248	0
W4D01	90	75	74	65	66	113	94	81	7	572	205	0
W4D02	145	69	105	84	94	108	108	102	3	595	248	0
W4D03	159	107	135	122	125	134	133	130	7	738	296	0
W4D04	87	46	81	76	82	56	54	51	2	508	150	0
ABS	57	31	44	45	38	44	38	40	16		93	3
TOTAL	1389	973	1059	936	956	1392	1308	1153	84	7708	2687	3

COUNTY OFFICES										VOTER STATISTICS		
SHERIFF		FREEHOLDERS								REGISTERED	VOTES	VOTES
REP	DEM	REP	REP	REP	DEM	DEM	DEM	IND		VOTERS	CAST	REJECTED
ROCHFORD	MARINIELLO	O'BRIEN	BRAMHALL	OSTERGAARD	RITCHIE	CADORIN	LALIN	EHEHALT				
Mount Arlington Borough												
D01	125	48	106	108	96	61	60	61	12	525	197	0
D02	127	41	109	110	102	57	52	47	6	599	189	0
D03	180	78	162	158	160	88	90	80	19	923	292	0
ABS	22	1	18	18	17	3	2	1	1		23	
TOTAL	454	168	395	394	375	209	204	189	38	2047	701	0
Mount Olive Township												
D01	178	34	157	155	149	52	47	40	26	655	267	0
D02	164	45	133	133	130	59	66	60	26	662	265	0
D03	201	55	171	168	161	85	78	68	40	778	334	0
D04	139	31	124	116	118	43	44	33	14	500	200	0
D05	160	37	148	138	135	53	53	54	23	594	255	0
D06	97	17	88	81	82	22	21	19	16	389	146	0
D07	172	61	158	135	141	70	76	68	34	739	301	0
D08	118	21	102	99	95	32	32	31	19	410	170	0
D09	251	64	243	242	242	69	69	64	31	860	394	0
D10	157	78	207	194	186	102	105	98	53	862	417	0
D11	235	74	201	187	196	81	90	71	46	839	368	0
D12	74	27	59	62	62	40	41	32	25	702	127	0
D13	90	49	79	77	82	53	56	49	14	707	181	0
D14	113	40	87	94	91	58	63	48	19	738	183	0
D15	185	40	157	160	156	66	61	47	28	758	292	0
ABS	85	26	83	87	72	31	27	26	17		135	4
TOTAL	2419	699	2197	2128	2098	916	929	808	431	10193	4035	4
Mount Lakes Borough												
D01	161	49	141	130	136	80	75	60	14	687	226	0
D02	123	27	102	95	102	50	49	36	5	503	164	0
D03	106	34	94	87	93	47	51	45	9	502	156	0
D04	92	26	84	79	80	36	37	30	4	443	126	0
D05	110	32	93	89	90	49	53	40	8	434	153	0
ABS	8	2	8	6	7	2	2	4	1		10	
TOTAL	600	170	522	486	508	264	267	215	41	2569	835	0

..... COUNTY OFFICES

.....VOTER STATISTICS.....

{..... SHERIFF} {..... FREEHOLDERS

	REP	DEM	REP	REP	REP	DEM	DEM	DEM	IND	REGISTERED	VOTES	VOTES
	ROCHFORD	MARINIELLO	O'BRIEN	BRAMHALL	OSTERGAARD	RITCHIE	CADORIN	LALIN	EHEHALT	VOTERS	CAST	REJECTED
Netcong Borough												
D01	108	50	90	88	93	57	57	53	10	702	181	0
D02	101	45	83	76	75	54	49	46	12	725	175	0
ABS	10	1	11	11	11	0	0	0	0		12	
TOTAL	219	96	184	175	179	111	106	99	22	1427	368	0
Parsippany-Troy Hills Township												
D01	117	36	109	96	95	47	53	48	4	511	161	0
D02	170	85	152	145	142	101	101	99	10	1106	279	3
D03	108	25	92	84	87	47	43	36	5	433	149	0
D04	137	47	115	110	107	65	65	63	6	758	204	0
D05	141	75	117	124	153	99	94	90	10	601	235	0
D06	172	55	135	131	132	81	86	79	11	652	244	0
D07	183	61	152	154	153	74	74	76	13	746	275	0
D08	152	75	149	138	134	82	84	80	11	781	245	0
D09	159	52	143	139	139	67	66	59	5	510	226	0
D10	141	56	114	106	107	75	76	65	8	593	218	0
D11	177	67	148	141	137	86	84	75	18	750	279	0
D12	201	73	161	154	157	80	88	75	17	784	308	0
D13	133	57	112	106	98	71	72	65	5	498	212	0
D14	97	33	78	77	75	42	40	45	10	469	141	0
D15	194	55	157	149	154	78	81	79	9	739	284	0
D16	39	23	34	32	33	23	23	22	3	307	74	0
D17	132	59	118	120	116	66	64	63	3	540	223	0
D18	151	47	134	123	125	67	66	60	8	613	227	0
D19	46	46	42	39	40	45	46	45	0	416	109	0
D20	151	76	127	124	115	93	89	90	9	763	255	0
D21	73	49	67	68	70	52	53	47	10	598	142	0
D22	61	63	59	54	56	63	66	61	4	708	148	0
D23	106	73	88	90	85	92	89	90	8	724	229	0
D24	124	41	102	95	100	54	58	49	6	553	188	0
D25	117	49	109	102	102	56	53	50	6	598	195	0
D26	40	36	33	32	34	42	41	38	3	348	82	0
D27	151	51	136	135	139	54	61	54	9	590	216	0
D28	150	66	135	128	128	82	84	80	7	718	260	0

..... COUNTY OFFICES

..... SHERIFF

..... FREEHOLDERS

	REP	DEM	REP	REP	REP	DEM	DEM	DEM	IND	REGISTERED VOTERS	VOTES CAST	VOTES REJECTED
	ROCHFORD	MARINIELLO	O'BRIEN	BRAMHALL	OSTERGAARD	RITCHE	CADORIN	LALIN	EHEHALT			
D29	115	58	90	86	81	86	85	78	18	499	201	0
D30	86	43	72	70	70	57	54	51	8	402	151	0
D31	131	64	107	101	101	80	77	73	11	689	227	3
D32	90	69	79	79	74	74	70	69	13	715	176	0
D33	111	51	95	84	88	56	65	66	10	531	186	0
D34	175	96	157	149	145	99	99	97	18	801	311	0
D35	92	49	73	76	67	67	66	62	9	428	161	0
D36	129	62	114	110	109	74	74	66	3	690	214	0
D37	103	27	93	85	85	37	34	31	5	418	150	0
D38	80	43	70	63	68	53	55	54	4	446	139	0
ABS	130	49	114	118	112	53	47	47	15		192	3
TOTAL	4865	2142	4182	4017	4013	2620	2626	2477	332	23026	7916	9
Pequannock Township												
D01	91	50	89	88	90	50	50	50	4	681	147	0
D02	66	55	63	58	62	60	60	57	8	699	137	0
D03	86	51	77	81	80	54	56	53	4	697	143	0
D04	132	45	132	129	130	46	40	48	8	730	189	0
D05	107	43	106	97	108	48	46	45	6	679	163	0
D06	106	43	104	100	108	43	43	41	2	601	157	0
D07	90	35	89	86	92	33	35	31	6	655	133	0
D08	103	37	96	98	100	43	42	39	6	647	149	0
D09	78	44	85	79	82	43	43	41	1	633	136	0
D10	93	41	94	93	99	40	39	41	6	703	144	0
D11	131	64	125	129	124	69	71	70	15	1056	209	0
ABS	12	8	13	8	11	6	8	9	5		21	
TOTAL	1095	516	1073	1046	1086	535	533	525	71	7781	1728	0
Randolph Township												
D01	134	65	111	93	108	88	91	81	7	772	210	0
D02	117	48	100	101	96	70	63	60	11	667	184	0
D03	131	41	102	103	104	81	79	72	16	743	205	0
D04	160	78	129	122	129	113	114	109	11	776	267	1
D05	167	51	141	130	135	78	70	64	11	607	229	0
D06	141	38	120	122	121	53	55	48	11	572	196	0
D07	106	43	86	83	83	57	50	51	12	645	161	0

..... COUNTY OFFICES

{ SHERIFF {

FREEHOLDERS }

	REP	DEM	REP	REP	REP	DEM	DEM	DEM	IND	REGISTERED	VOTES	VOTES
	ROCHFORD	MARINIELLO	O'BRIEN	BRAMHALL	OSTERGAARD	RITCHIE	CADORIN	LALIN	EHEHALT	VOTERS	CAST	REJECTED
D08	82	36	66	65	64	44	42	36	5	512	114	0
D09	162	46	142	140	137	65	64	55	11	642	228	0
D10	193	58	174	162	161	77	75	68	17	699	272	0
D11	133	42	117	120	117	51	53	50	12	630	175	0
D12	149	56	131	125	126	72	75	71	13	691	224	0
D13	179	47	166	152	153	65	68	60	14	736	251	0
D14	107	38	98	87	92	44	43	47	7	567	151	0
D15	157	74	138	140	143	88	82	75	22	774	254	0
D16	139	53	116	114	116	69	72	65	12	658	199	0
D17	147	54	133	120	121	70	66	62	15	694	227	0
D18	147	47	130	125	131	65	60	57	12	717	209	0
ABS	67	17	52	52	49	32	27	25	5		88	
TOTAL	2618	932	2252	2156	2186	1282	1249	1156	224	12102	3844	1
Riverdale Borough												
D01	196	95	177	165	180	109	108	95	10	568	343	1
D02	256	99	250	242	247	109	105	95	16	755	434	0
ABS	7	1	7	7	7	1	1	1	0		8	
TOTAL	459	195	434	414	434	219	214	191	26	1323	785	1
Rockaway Borough												
D01	121	57	107	103	105	69	73	70	7	669	202	0
D02	92	56	87	82	81	60	59	57	3	559	159	0
D03	96	26	83	81	82	39	41	34	7	478	135	0
D04	88	39	76	71	74	45	45	41	4	518	132	0
D05	125	49	106	107	108	57	62	56	12	789	191	0
ABS	7	4	6	7	4	7	4	4	1		12	
TOTAL	529	231	465	451	454	277	284	262	34	3013	831	0
Rockaway Township												
W1D01	158	84	142	143	134	98	96	94	11	572	265	0
W1D02	160	63	138	122	127	84	88	87	6	487	249	0
W1D03	213	85	185	173	176	107	110	103	8	592	331	0
W2D01	161	54	143	140	139	72	71	70	6	601	246	0
W2D02	257	93	231	226	226	117	116	104	11	920	394	0
W2D03	306	133	300	281	283	143	155	153	7	944	507	0
W3D01	149	72	117	110	111	102	97	99	6	548	253	0

..... COUNTY OFFICES

{ SHERIFF {

..... FREEHOLDERS

REGISTERED VOTERS VOTES CAST VOTES REJECTED

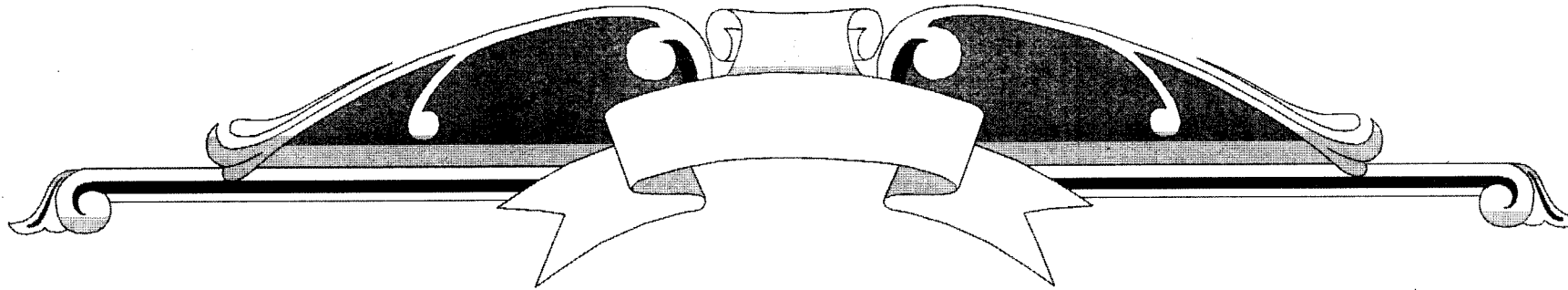
REP DEM REP REP REP DEM DEM DEM IND
ROCHFORD MARINIELLO O'BRIEN BRAMHALL OSTERGAARD RITCHIE CADORIN LALIN EHEHALT

W3D02	150	136	119	113	109	169	166	157	8	715	317	0
W3D03	221	84	187	186	182	116	111	108	12	668	343	0
W4D01	163	90	144	137	130	103	108	106	8	643	281	0
W4D02	126	174	98	95	94	199	196	196	9	729	321	0
W4D03	99	144	88	84	81	168	159	152	9	563	275	0
W5D01	188	41	171	164	65	65	61	51	6	524	252	0
W5D02	260	169	236	214	225	191	200	183	22	1030	480	0
W5D03	119	96	97	89	90	118	121	113	5	515	244	0
W6D01	216	60	202	192	193	73	77	74	7	568	295	0
W6D02	247	52	225	223	221	72	69	58	8	558	334	0
W6D03	327	64	304	292	295	84	86	78	10	789	437	3
ABS	105	93	89	91	85	117	108	109	16		223	6
TOTAL	3625	1787	3216	3075	2966	2198	2195	2095	175	11966	6047	9

Roxbury Township

W1D01	112	73	90	85	88	80	85	76	14	664	208	0
W1D02	118	73	112	108	107	80	83	76	11	570	218	0
W1D03	90	52	74	72	71	64	69	60	6	573	162	0
W1D04	126	64	100	96	97	87	80	71	14	619	219	0
W2D01	160	43	130	125	122	70	72	66	12	646	229	0
W2D02	148	62	124	124	122	79	77	69	13	685	234	0
W2D03	144	61	115	106	114	85	94	77	8	688	225	0
W2D04	116	67	101	91	93	82	81	80	8	662	210	0
W3D01	106	31	104	96	95	35	37	33	7	542	150	0
W3D02	135	40	119	103	104	55	57	55	14	658	190	0
W3D03	107	40	88	86	85	54	57	46	8	569	155	0
W3D04	93	42	70	67	69	56	50	50	10	528	138	0
W3D05	156	39	140	142	142	50	48	40	6	659	208	0
W4D01	145	73	124	116	119	89	92	86	12	646	251	1
W4D02	123	77	111	101	98	93	101	94	9	585	222	0
W4D03	137	64	119	108	110	82	84	83	5	641	226	0
W4D04	127	44	107	108	102	64	56	55	7	478	191	0
W4D05	176	80	150	143	148	107	100	137	10	665	284	0
ABS												
TOTAL	2319	1025	1978	1877	1886	1312	1323	1254	174	11078	3720	1

	COUNTY OFFICES										VOTER STATISTICS		
	SHERIFF					FREEHOLDERS					REGISTERED	VOTES	VOTES
	REP	DEM	REP	REP	REP	DEM	DEM	DEM	IND	VOTERS	CAST	REJECTED	
	ROCHFORD	MARINIELLO	O'BRIEN	BRAMHALL	OSTERGAARD	RITCHIE	CADORIN	LALIN	EHEHALT				
Victory Gardens Borough													
D01	42	54	30	29	30	71	63	50	5	392	135	0	
ABS	0	0	0	0	0	0	0	0	0		0		
TOTAL	42	54	30	29	30	71	63	50	5	392	135	0	
Washington Township													
D01	161	46	159	151	159	54	55	50	16	824	235	0	
D02	166	40	154	145	143	51	54	49	16	899	229	0	
D03	139	41	126	121	126	55	59	51	15	868	197	0	
D04	132	36	121	114	115	40	41	38	11	649	182	0	
D05	175	63	167	157	155	77	73	76	12	956	264	0	
D06	128	28	126	121	126	32	32	29	5	545	163	0	
D07	141	46	140	135	138	55	58	54	2	598	204	0	
D08	86	26	88	86	86	25	27	25	8	569	126	0	
D09	130	17	129	116	123	31	34	22	14	681	178	0	
D10	110	33	103	101	101	44	37	34	15	917	162	0	
D11	56	16	58	53	50	21	17	15	9	489	81	0	
D12	83	36	80	79	43	39	36	34	8	557	132	0	
D13	91	19	92	81	90	24	22	18	3	603	117	0	
ABS	35	8	35	32	31	7	8	6	5		44	1	
TOTAL	1633	455	1578	1492	1486	555	553	501	139	9155	2314	1	
Wharton Borough													
D01	141	78	110	105	98	110	100	94	12	656	247	0	
D02	134	42	101	88	89	65	69	60	4	478	195	0	
D03	170	72	142	122	124	103	97	89	8	614	280	0	
D04	214	102	174	137	143	159	161	142	7	757	356	0	
ABS	8	3	5	5	3	7	5	7	3		13	1	
TOTAL	667	297	532	457	457	444	432	392	34	2505	1091	1	
16th District													
	915	246	900	807	796	300	301	264	36	3130	1280	2	
22nd District													
	3097	1107	2934	2899	2941	1236	1240	1122	181	10846	4850	5	
24th District													
	5272	1446	4923	4692	4643	1847	1851	1647	672	25406	8081	5	
25th District													
	25116	10285	21942	20673	20623	13558	13530	12429	1461	108375	39474	27	
26th District													
	18513	7803	17247	16574	16843	8771	8755	8019	1106	87713	29850	18	
County Total													
	52913	20887	47946	45645	45846	25712	25677	23481	3456	235470	83535	57	

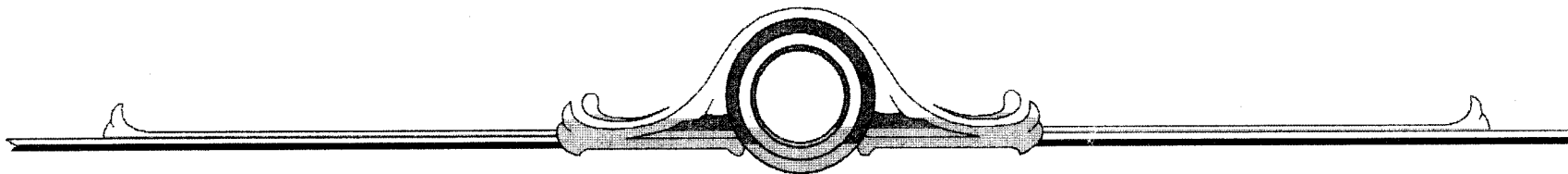


STATEMENT OF COUNTY BOARD OF CANVASSERS

**THE MORRIS COUNTY CLERK'S OFFICE
STATEMENT OF RESULTS**

**NOVEMBER 7, 1995
ALFONSE W. SCERBO
MORRIS COUNTY CLERK**

**This Book Includes:
State Questions**



PUBLIC QUESTION NO. 1
CREATES THE NEW JERSEY REDISTRICTING COMMISSION

Shall the amendment of Article II of the Constitution, agreed to by the Legislature, making permanent provision for the creation of a New Jersey Redistricting Commission to establish Congressional districts, be adopted?

INTERPRETIVE STATEMENT

Adoption of this amendment would make permanent provision for the appointment at the beginning of each decade of a bipartisan New Jersey Redistricting Commission to redraw Congressional districts for that decade. A temporary New Jersey Redistricting Commission was established in 1991 to create the Congressional districts for the 1990s.

PUBLIC QUESTION NO. 2
DEDICATION OF CERTAIN EXISTING MOTOR FUELS TAXES FOR THE TRANSPORTATION SYSTEM IN THIS STATE

Shall the amendment to Article VIII, Section II, paragraph 4 of the Constitution of the State of New Jersey, agreed to by the Legislature, to dedicate an additional annual amount of the existing motor fuels tax to a special account in the General Fund available only for the funding of the State transportation system, subject to laws enacted on or before December 6, 1984 dedicating any of this amount for debt service on bonds of the State or other uses, from an amount equivalent to the revenue derived from \$0.025 per gallon of the existing tax imposed on motor fuels to an amount equivalent to \$0.07 per gallon of that existing tax for the first two State fiscal years after approval of the amendment, and to an amount equivalent to \$0.08 per gallon of that existing tax for the third State fiscal year after approval of the amendment, and to an amount equivalent to \$0.09 per gallon of that existing tax for the fourth State fiscal year after approval of the amendment and thereafter, and to make the provisions of this constitutional dedication permanent by deleting the current expiration date which is the year 2001, be approved?

INTERPRETIVE STATEMENT

This constitutional amendment does not increase the state motor fuels tax, but requires the State to dedicate an additional portion of the existing tax for the funding of the State transportation system through the Transportation Trust Fund. The current dedication is 2.5 cents per gallon. If this proposed constitutional amendment is approved, the total dedication would reach 9 cents per gallon over a four year period. Further, the constitutional dedication of the motor fuels tax revenue would be made permanent and would provide a stable source of funding for the Transportation Trust Fund.

PUBLIC QUESTION NO. 3
CONSTITUTIONAL AMENDMENT CONCERNING LAWS, RULES OR REGULATIONS WHICH PROVIDE FOR NEW OR EXPANDED PROGRAMS OR SERVICES BY SCHOOL BOARDS, COUNTIES OR MUNICIPALITIES

Shall the amendment of Article VIII, Section II of the State Constitution, agreed to by the Legislature, which:

(1) prospectively prohibits the Legislative and Executive Branches from imposing unfunded mandates; (2) establishes a Council on Local Mandates to determine whether an unfunded mandate has been imposed; (3) nullifies any such mandates determined to be unfunded; and (4) makes six specific limited exceptions, be approved?

INTERPRETIVE STATEMENT

This amendment is intended to prevent the Legislative and Executive branches of State government from forcing local governments and boards of education to implement many new or expanded programs, unless those programs are accompanied by the means to pay for them. It would do this by providing that laws, rules and regulations would cease to exist if those laws, rules or regulations are determined to be unfunded mandates imposed on boards of education, counties and municipalities. The amendment creates a bipartisan Council on Local Mandates that would determine whether a State law, rule or regulation imposes an unfunded mandate on local governments. Any law, rule or regulation which is declared to be an unfunded mandate by the Council would cease to exist and expire. The decisions of the Council shall be final and not subject to judicial review. The amendment would not apply to (1) federally required mandates or entitlement eligibility standards, (2) mandates equally imposed on the public and private sector, (3) reducing mandates or shifting of mandates among boards of education, municipalities or counties that were not previously the responsibility of the State government, (4) mandates that address the failure to comply with previously enacted laws, rules or regulations, (5) mandates that implement provisions of the State Constitution, and (6) mandates imposed by laws passed by 3/4 majority vote of both houses of the Legislature after a public hearing at which a fiscal analysis is available.

PUBLIC QUESTION NO. 4
GREEN ACRES, FARMLAND AND HISTORIC PRESERVATION, AND BLUE ACRES BOND ISSUE

Shall the Green Acres, Farmland and Historic Preservation, and Blue Acres Bond Act of 1995, which authorizes the State to issue bonds in the amount of \$340,000,000 to provide moneys for (1) acquiring and developing lands for recreation and conservation purposes, (2) acquiring farmland development easements and funding farmland soil and water conservation projects, (3) funding historic preservation projects, (4) acquiring, for recreation and conservation purposes, coastal properties that are prone to or have incurred flood or storm damage, and (5) acquiring, for recreation and conservation purposes, properties in the floodway of the Passaic river and its tributaries that are prone to or have incurred flood or storm damage; and providing the way and means to pay the interest on the debt and also to pay and discharge the principal thereof, be approved?

INTERPRETIVE STATEMENT

Approval of this act will authorize the sale of \$340 million in State general obligation bonds to be used for acquiring and developing lands for recreation and conservation purposes, purchasing farmland development easements and funding farmland soil and water conservation projects, and funding historic preservation projects and coastal and inland Blue Acres projects. Of the total sum authorized: (1) \$250 million will be used for acquiring and developing lands for public recreation and conservation purposes; (2) \$50 million will be used for farmland preservation purposes and for farmland soil and water conservation projects; (3) \$10 million will be used for historic preservation purposes; (4) \$15 million will be used to fund a new coastal Blue Acres bond program that will provide grants and low-interest loans to local governments to purchase from willing sellers, for recreation and conservation purposes, coastal properties that are prone to or have incurred flood or storm damage; and (5) \$15 million will be used to fund a new inland Blue Acres bond program by which the State may purchase from willing sellers, for recreation and conservation purposes, properties in the Passaic river basin floodway that are prone to or have incurred flood or storm damage.

***** STATE QUESTIONS *****
 ***** NO. 1 ***** ***** NO. 2 ***** ***** NO. 3 ***** ***** NO. 4 *****

Town	YES	NO	YES	NO	YES	NO	YES	NO
Boonton, Town of								
W1D01	78	64	85	62	96	48	89	57
W1D02	124	77	127	80	147	52	134	68
W2D01	57	32	64	25	63	24	66	23
W2D02	56	40	61	38	67	31	67	30
W3D01	28	22	36	18	40	15	35	18
W3D02	69	56	81	49	102	26	69	58
W4D01	54	36	61	31	63	26	64	23
W4D02	85	56	102	45	101	41	87	53
ABS	18	8	17	11	20	7	17	12
TOTAL	569	391	634	359	699	222	628	342
Boonton Township								
D01	80	56	87	51	96	41	102	35
D02	139	111	164	91	195	55	187	67
D03	132	82	151	73	171	52	166	58
ABS	11	5	12	4	11	4	11	5
TOTAL	362	254	414	219	473	152	466	165
Butler Borough								
D01	111	110	154	81	157	72	160	47
D02	148	100	179	88	192	65	167	91
D03	106	92	138	67	140	64	146	51
D04	116	116	158	90	173	64	147	83
D05	127	110	147	101	182	62	155	80
ABS	17	6	21	2	22	0	13	11
TOTAL	625	534	797	429	866	327	788	363

STATE QUESTIONS

NO. 1 NO. 2 NO. 3 NO. 4

	YES	NO	YES	NO	YES	NO	YES	NO
Chatham Borough								
D01	77	29	88	23	83	24	83	24
D02	84	54	90	49	84	52	93	93
D03	108	38	117	32	107	41	112	37
D04	77	30	75	35	81	29	90	19
D05	98	45	108	35	112	32	106	37
D06	74	33	64	35	74	33	82	24
D07	128	48	133	48	131	45	148	36
D08	93	45	102	37	102	37	109	31
D09	78	38	89	29	82	31	91	27
ABS	31	4	28	6	33	1	27	8
TOTAL	848	364	894	329	889	325	941	336
Chatham Township								
D01	99	56	112	43	109	48	125	32
D02	156	75	165	73	169	63	186	53
D03	169	85	179	85	176	80	190	65
D04	139	60	135	70	145	55	173	32
D05	129	55	129	61	117	66	150	40
D06	128	59	122	66	125	61	142	43
D07	156	113	181	92	195	74	196	81
D08	162	95	171	88	194	63	185	76
D09	134	79	147	74	163	52	150	62
D10	176	70	87	80	171	75	195	53
ABS	47	19	45	25	60	7	53	15
TOTAL	1495	766	1473	757	1624	644	1745	552
Chester Borough								
D01	139	105	168	88	186	66	161	93
ABS	0	1	1	0	1	0	1	0
TOTAL	139	106	169	88	187	66	162	93

STATE QUESTIONS

NO. 1 NO. 2 NO. 3 NO. 4

	YES	NO	YES	NO	YES	NO	YES	NO
Chester Township								
D01	85	72	96	62	109	45	98	62
D02	142	89	151	86	173	60	151	87
D03	93	98	112	82	132	58	110	84
D04	108	69	113	66	137	41	122	58
D05	126	107	131	104	151	84	142	89
ABS	16	7	19	4	20	3	17	6
TOTAL	570	442	622	404	722	291	640	386
Denville Township								
W1D01	195	113	213	107	214	88	230	80
W1D02	134	124	172	91	178	77	203	62
W1D03	155	114	175	104	192	79	208	74
W2D01	143	121	156	111	188	73	189	82
W2D02	132	107	162	83	156	84	165	78
W2D03	149	83	157	83	164	65	182	54
W3D01	123	106	151	86	160	68	178	54
W3D02	131	78	141	70	139	64	146	63
W3D03	145	111	182	89	193	74	189	81
W4D01	136	92	157	79	156	75	164	68
W4D02	160	106	169	112	201	74	210	66
W4D03	179	106	192	104	223	66	225	71
ABS	53	20	57	21	59	15	60	15
TOTAL	1835	1281	2084	1140	2223	902	2349	848

{..... STATE QUESTIONS

..... NO. 1 NO. 2 NO. 3 NO. 4

	YES	NO	YES	NO	YES	NO	YES	NO
Dover, Town of								
W1D01	58	45	70	38	71	31	79	26
W1D02	75	64	86	54	90	64	93	44
W1D03	63	77	74	71	92	49	89	51
W2D01	101	83	112	76	128	48	128	52
W2D02	104	82	121	68	118	64	131	52
W2D03	49	40	71	25	65	26	67	26
W3D01	73	44	77	45	72	46	82	37
W3D02	77	65	101	53	103	44	97	48
W3D03	109	95	129	86	144	64	125	80
W4D01	44	42	55	38	62	29	62	28
W4D02	50	54	67	45	66	40	68	41
W4D03	56	48	55	51	70	37	64	40
ABS	23	24	25	23	29	13	24	24
TOTAL	882	763	1043	673	1110	555	1109	549
East Hanover Township								
D01	168	161	213	138	226	107	236	106
D02	131	121	158	98	169	79	160	94
D03	145	151	207	110	215	88	216	95
D04	174	162	233	137	225	119	255	99
D05	96	122	131	98	135	83	143	87
D06	180	157	208	120	216	105	224	95
D07	197	148	240	121	233	111	257	94
D08	94	91	107	85	132	54	128	67
ABS	63	53	73	46	74	46	75	48
TOTAL	1248	1166	1570	953	1625	792	1694	785

STATE QUESTIONS

NO. 1 NO. 2 NO. 3 NO. 4

	YES	NO	YES	NO	YES	NO	YES	NO
Florham Park Borough								
D01	105	50	108	53	114	44	122	39
D02	94	51	104	46	105	40	107	41
D03	102	52	110	49	117	39	121	40
D04	81	55	91	48	97	38	107	33
D05	94	33	96	35	100	29	94	32
D06	78	38	78	38	77	39	76	43
D07	80	37	78	41	81	37	80	35
D08	96	49	102	46	109	39	103	43
D09	123	61	130	59	122	62	134	51
ABS	20	3	18	5	18	4	17	7
TOTAL	873	429	915	420	940	371	961	364
Hanover Township								
D01	122	92	140	80	149	64	124	90
D02	119	92	156	60	156	56	151	59
D03	102	75	116	69	119	50	115	67
D04	95	71	111	62	132	37	89	78
D05	74	64	84	55	91	42	75	59
D06	106	70	102	52	112	43	112	42
D07	152	105	175	89	187	75	166	92
D08	122	113	150	90	151	83	166	73
D09	102	125	144	75	150	65	130	81
ABS	25	13	26	13	28	13	29	11
TOTAL	1019	820	1204	645	1275	528	1157	652
Harding Township								
D01	130	70	142	69	144	62	164	49
D02	116	52	108	66	119	54	121	52
D03	148	68	144	82	146	75	173	58
D04	106	51	103	57	107	52	121	37
ABS	13	8	13	5	16	5	14	8
TOTAL	513	249	510	279	532	248	593	204

STATE QUESTIONS

NO. 1 NO. 2 NO. 3 NO. 4

	YES	NO	YES	NO	YES	NO	YES	NO
Jefferson Township								
D01	67	67	88	47	97	31	96	36
D02	109	104	140	81	154	63	146	70
D03	147	98	178	78	191	58	183	66
D04	88	74	112	58	123	45	123	42
D05	130	87	151	76	158	63	149	70
D06	119	98	152	76	172	60	163	66
D07	93	93	112	87	127	62	127	64
D08	128	107	159	80	155	82	151	82
D09	110	95	133	79	157	52	147	61
D10	97	116	125	88	146	67	158	59
D11	111	107	130	96	151	70	153	69
D12	112	101	141	81	160	54	134	78
D13	71	59	101	86	105	28	100	40
ABS	23	28	30	21	45	7	34	17
TOTAL	1405	1234	1752	1034	1941	742	1864	820
Kinnelon Borough								
D01	148	125	189	99	207	79	214	70
D02	139	91	163	73	188	47	160	78
D03	167	86	183	82	203	60	189	81
D04	189	101	197	100	242	51	218	79
D05	109	65	117	62	140	37	130	49
D06	96	67	106	63	130	37	119	50
D07	110	86	129	76	154	47	152	51
ABS	20	14	16	18	29	8	30	8
TOTAL	978	635	1100	573	1293	366	1212	466

STATE QUESTIONS

NO. 1 NO. 2 NO. 3 NO. 4

	YES	NO	YES	NO	YES	NO	YES	NO
Lincoln Park Borough								
W1D01	86	77	113	65	126	54	109	71
W1D02	107	57	133	40	142	26	119	46
W2D01	76	54	95	47	93	41	81	53
W2D02	70	35	81	22	82	23	79	26
W3D01	70	37	78	26	81	19	75	26
W3D02	57	46	68	39	33	20	84	23
W4D01	43	56	65	39	65	38	70	38
W4D02	55	57	74	44	81	30	75	38
ABS	5	6	8	2	6	5	10	1
TOTAL	569	425	715	324	709	256	702	322
Long Hill Township								
D01	222	139	246	125	260	97	268	108
D02	184	105	220	89	216	78	226	86
D03	140	115	168	94	168	89	160	98
D04	174	121	196	106	211	93	214	102
D05	216	139	233	137	257	97	251	113
D06	208	142	248	118	266	87	272	96
ABS	22	10	28	5	25	7	27	6
TOTAL	1166	771	1339	674	1403	548	1418	609
Madison Borough								
D01	146	41	148	47	135	54	166	28
D02	96	55	97	63	100	56	109	49
D03	117	45	114	56	112	57	133	35
D04	47	36	65	23	60	25	64	25
D05	186	46	158	74	182	50	177	60
D06	53	51	59	47	69	36	69	38
D07	95	49	99	47	115	31	110	36
D08	127	60	136	53	137	47	143	44
D09	87	48	83	55	84	53	107	28
D10	105	39	104	40	110	35	116	27
D11	73	42	82	37	75	42	84	35
D12	70	36	68	41	66	43	89	19
D13	132	50	118	66	136	47	149	39

STATE QUESTIONS

NO. 1 NO. 2 NO. 3 NO. 4

	YES	NO	YES	NO	YES	NO	YES	NO
D14	99	56	111	51	113	44	121	36
ABS	54	13	53	20	58	11	58	13
TOTAL	1487	667	1495	720	1552	631	1695	512
Mendham Borough								
D01	139	83	155	72	153	70	169	65
D02	123	75	121	82	139	62	145	60
D03	123	113	133	110	158	78	169	72
D04	124	86	130	81	153	55	153	72
D05	179	70	173	84	158	90	183	70
ABS	17	6	18	7	22	4	20	7
TOTAL	705	433	730	436	783	359	839	346
Mendham Township								
D01	109	63	121	56	122	49	137	39
D02	162	75	145	94	179	60	188	54
D03	97	59	98	61	119	39	123	39
D04	107	42	109	43	118	29	115	35
D05	133	76	135	80	152	61	172	44
ABS	21	9	21	7	28	2	24	7
TOTAL	629	324	629	341	718	240	759	218
Mine Hill Township								
D01	141	106	172	86	181	70	175	74
D02	136	127	175	100	197	72	189	82
D03	80	69	98	54	108	43	101	51
ABS	10	4	10	4	11	3	10	4
TOTAL	367	306	455	244	497	188	475	211
Montville Township								
D01	147	173	213	118	212	107	214	108
D02	51	53	65	43	70	35	64	43
D03	143	133	199	88	200	81	194	97
D04	146	87	176	68	178	56	183	57
D05	103	88	108	90	110	83	134	67
D06	156	126	169	120	195	89	186	97
D07	160	119	188	103	189	88	178	97
D08	90	113	129	82	129	78	139	75

STATE QUESTIONS

NO. 1 NO. 2 NO. 3 NO. 4

	YES	NO	YES	NO	YES	NO	YES	NO
D09	124	79	142	70	147	59	146	67
D10	139	123	172	104	188	84	179	95
D11	112	106	138	91	157	65	144	78
D12	169	114	182	106	191	93	200	83
D13	79	60	86	53	94	43	95	46
D14	54	107	182	89	183	81	177	87
ABS	69	41	77	39	87	28	85	33
TOTAL	1742	1522	2226	1264	2330	1070	2318	1130
Morris Plains Borough								
D01	101	51	119	41	112	43	118	38
D02	90	45	100	40	99	39	100	38
D03	91	67	124	35	119	40	116	46
D04	112	50	112	56	129	36	131	34
D05	124	59	132	55	137	48	147	44
D06	68	54	85	41	88	34	79	45
ABS	17	6	15	7	21	2	17	5
TOTAL	603	332	687	275	705	242	708	250
Morris Township								
D01	73	56	88	47	85	44	91	41
D02	74	52	98	30	97	32	93	40
D03	35	51	47	39	33	43	35	39
D04	105	52	105	55	96	56	114	42
D05	84	41	85	43	90	34	101	26
D06	95	48	95	51	101	43	111	39
D07	184	68	166	91	156	95	202	53
D08	90	55	100	51	104	44	104	45
D09	114	54	133	38	119	45	126	43
D10	177	81	184	84	187	76	194	71
D11	112	40	105	48	96	57	121	34
D12	114	45	106	57	107	54	136	30
D13	115	61	117	62	103	71	136	39
D14	118	63	126	62	124	59	151	38
D15	84	19	91	15	87	16	100	4
D16	144	71	139	82	148	65	177	45

{..... STATE QUESTIONS

..... NO. 1 NO. 2 NO. 3 NO. 4

	YES	NO	YES	NO	YES	NO	YES	NO
D17	111	44	114	45	103	5	117	40
D18	112	56	110	58	107	59	120	46
D19	124	62	119	69	131	55	144	48
D20	103	68	112	59	117	52	120	47
D21	80	51	76	59	92	42	96	41
D22	110	42	120	40	121	38	129	29
D23	50	30	55	30	58	26	54	28
ABS	80	34	78	33	81	32	91	26
TOTAL	2488	1244	2569	1248	2543	1143	2863	934
Morristown, Town of								
W1D01	75	56	96	38	89	42	99	32
W1D02	89	47	93	46	89	47	106	30
W1D03	79	37	82	39	75	44	99	23
W1D04	64	36	80	25	62	38	77	28
W2D01	52	38	57	34	53	24	62	23
W2D02	48	48	50	46	46	45	48	40
W2D03	34	32	40	30	41	24	35	28
W3D01	91	68	104	60	91	65	96	59
W3D02	80	59	100	47	98	47	111	37
W3D03	82	59	84	55	93	48	81	53
W4D01	90	58	99	47	94	49	102	40
W4D02	121	58	123	71	127	64	152	40
W4D03	163	78	172	77	161	82	178	71
W4D04	71	37	86	30	68	40	79	37
ABS	57	23	63	21	59	23	62	24
TOTAL	1196	734	1329	666	1246	682	1387	565

STATE QUESTIONS

NO. 1 NO. 2 NO. 3 NO. 4

	YES	NO	YES	NO	YES	NO	YES	NO
Mount Arlington Borough								
D01	97	64	108	52	116	43	116	44
D02	87	72	101	61	115	45	108	56
D03	143	95	178	73	184	63	175	68
ABS	16	5	14	7	19	2	11	11
TOTAL	343	236	401	193	434	153	410	179
Mount Olive Township								
D01	103	110	133	90	148	68	149	66
D02	106	104	130	91	148	61	148	69
D03	167	108	196	86	208	66	210	77
D04	77	88	101	71	121	46	126	42
D05	117	90	100	144	69	148	56	144
D06	65	59	70	60	86	41	87	43
D07	112	126	157	95	136	87	178	72
D08	67	61	95	46	95	42	88	45
D09	172	141	185	136	247	69	224	97
D10	172	169	232	127	243	111	239	120
D11	180	134	208	114	235	86	215	104
D12	63	43	78	30	75	31	70	36
D13	73	68	85	56	80	56	89	47
D14	88	72	102	63	123	37	110	50
D15	148	89	148	99	198	48	169	80
ABS	55	56	74	32	89	24	82	38
TOTAL	1765	1518	2094	1340	2301	1021	2240	1130
Mount Lakes Borough								
D01	142	61	129	77	149	57	160	50
D02	105	43	95	59	105	42	125	24
D03	100	38	85	56	95	56	114	26
D04	85	34	87	33	94	27	96	26
D05	102	42	91	53	106	38	111	35
ABS	7	3	8	2	9	1	9	1
TOTAL	541	221	495	280	558	221	615	162

STATE QUESTIONS

NO. 1 NO. 2 NO. 3 NO. 4

	YES	NO	YES	NO	YES	NO	YES	NO
Netcong Borough								
D01	68	80	83	75	106	51	94	60
D02	54	77	79	56	91	38	80	55
ABS	10	1	9	2	8	2	9	2
TOTAL	132	158	171	133	205	91	183	117
Parsippany-Troy Hills Township								
D01	80	49	89	43	95	35	87	44
D02	152	85	165	81	166	75	175	70
D03	72	46	75	46	85	32	83	40
D04	102	68	116	60	122	44	122	47
D05	123	78	155	53	144	59	160	45
D06	132	78	154	66	163	52	152	96
D07	128	89	145	87	166	61	150	75
D08	123	90	153	68	154	62	157	60
D09	90	91	129	59	127	52	118	5
D10	89	78	113	66	122	50	102	74
D11	109	103	148	76	140	74	126	94
D12	114	112	145	92	149	78	151	75
D13	76	84	98	70	101	59	103	59
D14	55	55	70	51	72	34	76	39
D15	107	104	153	71	137	79	137	85
D16	24	22	36	14	33	13	38	8
D17	104	70	118	61	103	66	106	68
D18	116	75	124	67	133	56	119	73
D19	32	22	35	20	33	18	34	17
D20	133	84	137	83	161	59	156	63
D21	58	57	80	39	74	39	80	34
D22	67	44	80	34	84	29	76	29
D23	100	67	112	57	118	49	103	61
D24	84	66	108	49	113	40	97	57
D25	67	83	82	74	104	49	87	59
D26	32	35	44	25	36	31	50	22
D27	110	63	129	54	131	42	124	56
D28	136	70	151	67	144	66	140	71

STATE QUESTIONS

NO. 1 NO. 2 NO. 3 NO. 4

	YES	NO	YES	NO	YES	NO	YES	NO
D29	75	80	103	70	99	60	100	61
D30	55	60	79	38	81	36	78	39
D31	91	84	118	63	123	47	108	68
D32	86	49	104	38	92	44	93	44
D33	72	68	98	52	89	54	99	50
D34	125	112	165	96	165	78	168	74
D35	66	61	93	48	81	54	84	55
D36	96	78	127	60	124	51	120	59
D37	74	48	74	47	83	39	69	51
D38	68	50	78	43	86	31	75	39
ABS	113	63	104	73	125	52	124	55
TOTAL	3536	2721	4287	2261	4358	1949	4227	2121
Pequannock Township								
D01	76	57	99	39	95	36	83	46
D02	58	63	86	42	66	54	84	40
D03	65	67	82	54	91	42	89	36
D04	97	71	112	60	114	51	108	61
D05	92	61	102	51	110	43	106	47
D06	98	44	99	49	99	44	98	42
D07	68	47	82	39	87	32	82	39
D08	82	59	86	54	108	34	82	57
D09	74	52	94	30	95	32	75	53
D10	76	57	86	50	102	37	93	41
D11	110	77	139	47	146	40	145	46
ABS	15	6	14	7	15	5	16	5
TOTAL	911	661	1081	522	1128	450	1061	513
Randolph Township								
D01	128	66	149	52	153	44	145	48
D02	89	86	112	62	121	49	128	47
D03	130	61	131	70	146	48	151	41
D04	176	73	186	72	188	62	204	46
D05	119	92	145	73	154	55	155	56
D06	104	78	125	62	138	41	133	49
D07	80	66	96	50	95	49	90	51

STATE QUESTIONS

NO. 1 NO. 2 NO. 3 NO. 4

	YES	NO	YES	NO	YES	NO	YES	NO
D08	49	55	66	38	66	37	65	35
D09	102	111	148	70	146	64	160	55
D10	125	129	168	81	185	62	176	70
D11	103	74	116	66	128	51	128	47
D12	107	93	121	85	137	66	145	58
D13	126	113	147	94	167	70	159	74
D14	66	69	86	56	86	52	98	44
D15	144	96	162	84	163	72	166	64
D16	124	68	131	63	146	44	142	47
D17	121	84	131	78	135	66	151	51
D18	103	92	134	70	148	52	132	66
ABS	49	30	53	27	65	16	61	21
TOTAL	2045	1536	2407	1253	2567	1000	2589	970
Riverdale Borough								
D01	118	133	146	115	167	84	163	93
D02	167	156	200	140	218	103	211	111
ABS	4	4	7	1	6	1	5	3
TOTAL	289	293	353	256	391	188	379	207
Rockaway Borough								
D01	99	77	111	71	129	75	116	64
D02	76	61	94	45	89	46	92	41
D03	59	54	74	45	78	35	76	38
D04	59	47	75	40	71	37	73	36
D05	84	85	116	58	114	53	123	49
ABS	7	4	8	2	9	1	9	1
TOTAL	384	328	478	261	490	247	489	229
Rockaway Township								
W1D01	123	75	146	58	138	58	127	70
W1D02	119	81	138	68	127	67	131	61
W1D03	134	103	167	88	177	69	165	84
W2D01	109	89	136	86	140	57	144	66
W2D02	170	115	207	88	196	85	194	84
W2D03	208	162	260	124	252	117	247	127
W3D01	104	99	137	75	144	58	137	66

***** NO. 1 ***** NO. 2 ***** NO. 3 ***** NO. 4 *****

	YES	NO	YES	NO	YES	NO	YES	NO
W3D02	152	98	185	76	185	67	192	61
W3D03	135	125	164	102	164	97	173	86
W4D01	121	91	146	72	155	59	153	65
W4D02	153	114	184	88	195	69	199	72
W4D03	131	92	150	75	160	67	177	50
W5D01	101	96	128	82	135	64	133	72
W5D02	219	161	266	125	290	93	301	91
W5D03	113	76	148	58	155	46	145	54
W6D01	119	101	167	72	148	73	150	81
W6D02	130	127	182	94	192	78	193	80
W6D03	190	153	232	126	268	84	240	115
ABS	113	73	139	54	155	40	194	57
TOTAL	2644	2031	3282	1611	3376	1348	3395	1442
Roxbury Township								
W1D01	82	91	96	82	112	61	110	61
W1D02	90	97	109	91	127	59	118	71
W1D03	76	63	94	50	106	36	89	52
W1D04	92	92	123	71	124	60	121	68
W2D01	82	99	120	73	107	75	120	71
W2D02	95	105	139	66	136	66	122	80
W2D03	114	83	139	66	147	54	150	52
W2D04	89	77	112	63	119	50	104	61
W3D01	81	59	84	59	102	37	104	40
W3D02	109	60	107	67	130	40	125	50
W3D03	77	54	92	45	98	37	90	47
W3D04	64	49	83	37	84	32	85	35
W3D05	119	69	131	60	147	43	143	48
W4D01	110	104	143	86	164	54	145	80
W4D02	115	79	134	63	147	48	141	53
W4D03	95	91	123	71	143	50	135	58
W4D04	85	80	112	62	118	49	117	53
W4D05	149	87	177	71	197	49	182	65
ABS	43	34	53	25	69	10	57	13
TOTAL	1767	1473	2171	1208	2377	910	2258	1058

{..... STATE QUESTIONS

***** NO. 1 ***** NO. 2 ***** NO. 3 ***** NO. 4 *****

	YES	NO	YES	NO	YES	NO	YES	NO
Victory Gardens Borough								
D01	44	25	45	25	48	19	51	17
ABS	0	0	0	0	0	0	0	0
TOTAL	44	25	45	25	48	19	51	17
Washington Township								
D01	133	85	146	80	154	65	153	74
D02	124	83	140	74	160	54	162	52
D03	119	64	134	50	145	40	147	40
D04	101	65	115	57	142	32	132	42
D05	146	95	166	86	184	64	199	50
D06	69	74	88	68	116	51	108	48
D07	117	45	107	55	122	38	139	29
D08	69	50	79	41	48	23	80	43
D09	89	75	104	62	123	41	124	43
D10	77	79	89	67	114	40	110	47
D11	46	32	58	20	63	15	53	24
D12	66	56	87	42	100	28	98	29
D13	72	38	73	40	92	22	84	30
ABS	26	17	29	14	38	6	30	14
TOTAL	1254	858	1415	756	1601	519	1619	565
Wharton Borough								
D01	100	88	131	72	127	64	139	53
D02	74	67	87	60	96	44	87	61
D03	124	94	147	75	157	64	159	64
D04	149	129	177	114	201	75	196	90
ABS	6	4	7	3	10	0	9	2
TOTAL	453	382	549	324	591	247	590	270
County Total								
16th District	705	433	730	436	783	359	839	346
22nd District	2661	1537	2812	1431	3027	1192	3163	1161
24th District	3860	3082	4471	2721	5016	1988	14174	2291
25th District	16602	11865	19215	10221	20114	8412	20484	8435
26th District	60096	43435	71172	34941	74257	29933	70756	33489
County Total	83924	60352	98400	49750	103197	41884	109416	45722