

DESK COPY

1 OF 3

**STATEMENT OF COUNTY BOARD OF CANVASSERS**

**THE MORRIS COUNTY CLERK'S OFFICE**

**STATEMENT OF RESULTS**

**NOVEMBER 3, 1992**

**ALFONSE W. SCERBO**

**COUNTY CLERK**

**THIS BOOK INCLUDES:  
Presidential Candidates  
Registered Voters, Cast & Rejected**

We Do Hereby Certify that the foregoing is a true, full and correct statement of the results of the election above mentioned, as the same is exhibited by the statements produced and laid before the board of county canvassers according to law, and the that the same exhibits the number of the names in the signature copy registers and the registers of voters, the number of names of the voters in the poll-books of the election districts, respectively, and of the ballots rejected, the whole number of names in the signature copy registers and the registers of voters, the whole number of names of the voters in the poll-books of the several election districts, the name of each person for whom any vote or votes were cast, the number of votes cast for each person in each district and the whole number of votes cast for each person for each office designated, the whole number of districts in each election district and the whole number of votes cast thereupon in the several election districts as they appear by the statements so produced and laid before the said board.

IN WITNESS WHEREOF, We have hereunto set our hands, this 12<sup>th</sup> day of November, 1942

Attest:


Oscar Doyle  
Oscar Doyle, Chairman  
Board of County Canvassers

Frank Ruggiero  
Frank Ruggiero, Secretary

Nancy Knapp  
Nancy Knapp

Louise O. Friedman  
Louise O. Friedman

Alfonse W. Scerbo  
Alfonse W. Scerbo, Clerk



**1992 GENERAL ELECTION & REGISTRATION DATA**

<b>Total Registered Voters for Morris County.....</b>	<b>241,313</b>
<b>Total Votes Cast.....</b>	<b>210,912</b>
<b>Percentage of Votes Cast.....</b>	<b>87%</b>
<b>Number of Absentee Ballots Sent.....</b>	<b>13,709</b>
<b>Number of Absentee Ballots Returned.....</b>	<b>12,417 *</b>
<b>Percentage of Voters Who Voted Absentee.....</b>	<b>5%</b>
<b>Number of Election Districts.....</b>	<b>348</b>
<b>Number of Municipalities.....</b>	<b>39</b>

**\*Absentee Ballots Already included with Total Votes Cast.**

\*\*\*\*\* PRESIDENT \*\*\*\*\*

	DEM CLINTON	REP BUSH	IND MARROU	IND GRITZ	IND LaROUCHE	IND BRADFORD	IND HAGELIN	IND WARREN	IND DANIELS	IND PEROT	IND FULANI	IND HALYARD	IND PHILLIPS	REGISTERED VOTERS	VOTES CAST	VOTES REJECTED
<b>Boonton, Town of</b>																
W1D01	153	239						1	1	79				569	476	
W1D02	173	356	1							87	1			756	622	
W2D01	98	207			1			1		59	1			426	370	
W2D02	175	189	1				1			95				574	464	
W3D01	78	112	1		1		1			40				309	234	
W3D02	148	238	1						1	82				560	473	
W4D01	155	279	1				2			81				629	522	
W4D02	111	252			1					68				532	435	
ABS	53	88								10					72	
TOTAL	1144	1960	5	0	3		4	2	2	601	2	0	0	4355	3668	0
<b>Boonton Township</b>																
D01	128	274								62				572	467	
D02	208	487	1		1					144				1034	847	
D03	122	360	1							123			1	753	612	
ABS	42	74	1							15					134	
TOTAL	500	1195	3	0	1	0	0	0	0	344	0	0	1	2359	2060	0
<b>Butler Borough</b>																
D01	182	252	0							94				626	535	1
D02	177	135	2				1			106			1	766	641	
D03	164	234	1							95			1	617	537	
D04	189	322	2							128			1	781	646	
D05	214	309								120			0	773	647	
ABS	32	49								7					95	
TOTAL	958	1301	5	0	0	0	1	0	0	550	0	0	3	3563	3101	1
<b>Chatham Borough</b>																
D01	148	243	3							51				537	448	
D02	192	280	1		1		1			78				642	559	
D03	176	308	1			1				48	1			669	538	
D04	152	275								46				572	475	
D05	153	309	1	1						71				631	541	
D06	154	250					1			52			1	562	460	
D07	137	354								38				671	532	
D08	164	238	1		1		1			96				574	472	
D09	157	264					1			48				553	472	
ABS	108	162	1							34					306	
TOTAL	1541	2683	8	1	2	1	4	0	0	562	1	0	1	5411	4803	0
<b>Chatham Township</b>																
D01	138	235	2			1				40				496	418	
D02	146	332	1		1					67				690	547	
D03	177	322	0				1			79				707	582	
D04	114	303	0	1						45				545	469	
D05	94	266	1							37				498	401	
D06	362	619	3						2	120				1348	1112	
D07	180	359	2							103	1			786	647	
D08	138	381	1							89				760	617	
D09	130	323								54				672	512	
ABS	142	266	2							37					450	
TOTAL	1621	3406	12	1	1	1	1	0	2	671	1	0	0	6502	5755	0

\*\*\*\*\* PRESIDENT \*\*\*\*\*

	DEM CLINTON	REP BUSH	IND MARROU	IND GRITZ	IND LaROUCHE	IND BRADFORD	IND HAGELIN	IND WARREN	IND DANIELS	IND PEROT	IND FULANI	IND HALYARD	IND PHILLIPS	REGISTERED VOTERS	VOTES CAST	VOTES REJECTED
<b>Chester Borough</b>																
D01	157	382	4							101	1			796	652	1
ABS	12	22								5					39	
TOTAL	169	404	4	0	0	0	0	0	0	106	1	0	0	796	691	1
<b>Chester Township</b>																
D01	254	681	3							206				1451	1147	
D02	155	386	1							131	1			846	678	
D03	135	348								94				722	579	
D04	196	353	3		1					110				818	666	
ABS	76	147	1							30					255	
TOTAL	816	1915	8	0	1	0	0	0	0	571	1	0	0	3837	3325	0
<b>Denville Township</b>																
W1D01	174	294								111				699	580	
W1D02	154	240	1							109				607	508	
W1D03	212	279			1	1				92				698	587	
W2D01	183	334	5	1						113				741	639	
W2D02	228	269	3							114	2			723	619	
W2D03	162	277	4							100				638	543	
W3D01	177	220	1							87				560	486	
W3D02	187	235			1					85				580	510	
W3D03	203	366	1							109	1			791	684	
W4D01	157	293	1				1	1		100				666	557	
W4D02	135	361							1	109				738	607	1
W4D03	185	421	4	0	0	0	0	0	0	116	1	0	0	886	734	
ABS	141	187	3							49					385	
TOTAL	2298	3776	23	1	2	1	1	1	1	1294	4	0	0	8327	7439	1
<b>Dover, Town of</b>																
W1D01	112	130		1	2			1		50		1		437	303	
W1D02	177	168	1							63				532	410	
W1D03	160	177	2		1				1	52				518	397	
W2D01	180	217	7							84				597	494	
W2D02	152	187	2							66				510	413	
W2D03	158	169	2						1	54				563	390	
W3D01	154	153				1			1	57				455	368	
W3D02	143	145	3	2						53				449	352	
W3D03	185	193								94				581	480	
W4D01	139	174			1					42	1			470	364	
W4D02	115	111								40				354	273	
W4D03	133	134	1	1						51	1	1		412	325	
ABS	78	76	1							19					70	
TOTAL	1886	2034	19	4	4	1	0	1	2	725	2	2	0	5878	4639	0

\*\*\*\*\* PRESIDENT \*\*\*\*\*

	DEM CLINTON	REP BUSH	IND MARROU	IND GRITZ	IND LaROUCHE	IND BRADFORD	IND HAGELIN	IND WARREN	IND DANIELS	IND PEROT	IND FULANI	IND HALYARD	IND PHILLIPS	REGISTERED VOTERS	VOTES CAST	VOTES REJECTED
<b>East Hanover Township</b>																
D01	145	425	3							98				795	676	
D02	139	391								114				764	647	
D03	200	463	1		1					99				868	726	
D04	236	457	1		1					121				1019	822	
D05	154	280	2		1					90				639	528	
D06	176	424			1					103				892	713	
D07	128	352	1							114				730	595	
D08	149	356								30				714	578	
ABS	97	166								24					360	
<b>TOTAL</b>	<b>1424</b>	<b>3314</b>	<b>8</b>	<b>0</b>	<b>4</b>	<b>0</b>	<b>0</b>	<b>0</b>	<b>0</b>	<b>793</b>	<b>0</b>	<b>0</b>	<b>0</b>	<b>6421</b>	<b>5645</b>	<b>0</b>
<b>Florham Park Borough</b>																
D01	138	389		1						59				712	592	1
D02	97	297	1							66				555	464	
D03	112	317					1			51				587	492	
D04	201	325	1							79				731	608	
D05	114	268	1							65				544	449	
D06	141	282								44				677	480	
D07	179	315	2							88	1			719	588	
D08	211	239								71				643	524	
D09	187	343		1						78				745	611	
ABS	119	202								39					336	
<b>TOTAL</b>	<b>1499</b>	<b>2977</b>	<b>5</b>	<b>2</b>	<b>0</b>	<b>0</b>	<b>2</b>	<b>0</b>	<b>0</b>	<b>640</b>	<b>1</b>	<b>0</b>	<b>0</b>	<b>5913</b>	<b>5144</b>	<b>1</b>
<b>Hanover Township</b>																
D01	253	509	2						1	168			1	1066	929	
D02	217	445	1			2				93				927	774	
D03	187	317								122				754	634	
D04	221	526	2		1					147				1069	904	
D05	193	417	1							114	1			837	728	
D06	179	457	2							125				926	766	
D07	151	343								73			1	666	573	
D08	143	324	2			1		1		67				640	542	
ABS	109	178	1	1						49					339	
<b>TOTAL</b>	<b>1653</b>	<b>3516</b>	<b>11</b>	<b>1</b>	<b>1</b>	<b>3</b>	<b>0</b>	<b>1</b>	<b>1</b>	<b>958</b>	<b>1</b>	<b>0</b>	<b>2</b>	<b>6885</b>	<b>6189</b>	<b>0</b>
<b>Harding Township</b>																
D01	175	375								57				767	611	
D02	111	319	2		1					46				624	481	
D03	142	433			1					50				795	627	
D04	98	316								45				585	471	
ABS	70	148	1							20					241	
<b>TOTAL</b>	<b>596</b>	<b>1591</b>	<b>3</b>	<b>0</b>	<b>2</b>	<b>0</b>	<b>2</b>	<b>0</b>	<b>0</b>	<b>218</b>	<b>0</b>	<b>0</b>	<b>0</b>	<b>2771</b>	<b>2431</b>	<b>0</b>

\*\*\*\*\* PRESIDENT \*\*\*\*\*

	DEM CLINTON	REP BUSH	IND MARROU	IND GRITZ	IND LaROUCHE	IND BRADFORD	IND HAGELIN	IND WARREN	IND DANIELS	IND PEROT	IND FULANI	IND HALYARD	IND PHILLIPS	REGISTERED VOTERS	VOTES CAST	VOTES REJECTED
<b>Jefferson Township</b>																
D01	108	221								86				502	432	
D02	199	372	1				1			153				861	728	
D03	190	375	2	1						177				883	748	
D04	172	257	2							124	1			696	559	
D05	180	357	3			1				111				795	655	
D06	173	331		1						141		1		760	649	
D07	102	295	1	1						110				616	514	
D08	150	331								92				705	579	
D09	112	347			1				2	117				721	583	
D10	174	319	3				1			167				811	671	
D11	153	322	1							140				736	623	
D12	261	578	2	1						187				1215	1032	
ABS	102	165								37					316	
TOTAL	2076	4270	15	4	1	1	2	0	2	1642	1	1	0	9301	8089	0
<b>Kinnelon Borough</b>																
D01	186	429	2				1			135				875	758	
D02	137	346					1			138				755	626	
D03	127	391	1				1	1		97				762	620	
D04	168	551	1							100		1		1029	827	
D05	159	304	1				1			84				663	549	
D06	240	601	3							187				1228	1032	
ABS	93	171								33					615	
TOTAL	1110	2793	8	0	0	0	4	1	0	774	0	1	0	5312	5027	0
<b>Lincoln Park Borough</b>																
W1D01	197	356	3							99				770	661	
W1D02	217	441	4							145				948	809	
W2D01	220	291	2							108				754	623	
W2D02	153	249								91				591	495	
W3D01	100	175					1			87				446	365	
W3D02	214	306	1							101			1	864	626	
W4D01	131	209								78				497	421	
W4D02	216	315	1				2			140				797	677	
ABS	62	76								30					173	
TOTAL	1510	2418	11	0	0	0	3	0	0	879	0	0	1	5667	4850	0
<b>Madison Borough</b>																
D01	229	290						1		66	1			716	590	
D02	160	272	2							65				588	504	
D03	352	269	2							45				1061	671	
D04	229	154	2							42				537	428	
D05	180	389	2		2				1	40				811	618	
D06	164	204	2							55				509	427	
D07	191	254								60				606	507	
D08	209	289								73				700	575	
D09	211	276					1			50				647	541	
D10	169	261	2							50				561	485	
D11	170	239	1							63	1			577	477	
D12	180	179								45				498	409	
D13	174	297	1							40	1			616	515	1
D14	318	344	3							80				909	761	
ABS	239	256					1			47	1				546	
TOTAL	3175	3973	17	0	2	0	2	1	1	821	4	0	0	9336	8054	1

\*\*\*\*\* PRESIDENT \*\*\*\*\*

	DEM CLINTON	REP BUSH	IND MARROU	IND GRITZ	IND LaROUCHE	IND BRADFORD	IND HAGELIN	IND WARREN	IND DANIELS	IND PEROT	IND FULANI	IND HALYARD	IND PHILLIPS	REGISTERED VOTERS	VOTES CAST	VOTES REJECTED
<b>Mendham Borough</b>																
D01	149	289								61				597	504	
D02	151	312	1							84				695	555	6
D03	163	378	1							65				769	607	
D04	137	296	2							82				619	518	
D05	171	327	2							54				709	563	
ABS	73	158	1							28					261	
<b>TOTAL</b>	<b>844</b>	<b>1760</b>	<b>7</b>	<b>0</b>	<b>0</b>	<b>0</b>	<b>0</b>	<b>0</b>	<b>0</b>	<b>374</b>	<b>0</b>	<b>0</b>	<b>0</b>	<b>3389</b>	<b>3008</b>	<b>6</b>
<b>Mendham Township</b>																
D01	167	243	1							81				614	492	1
D02	140	430	1	1				1		81			1	855	657	
D03	130	289	1							66				600	488	
D04	94	277	1		1					49				536	426	
D05	170	369	2				2			58				774	606	
ABS	78	168								25					272	
<b>TOTAL</b>	<b>779</b>	<b>1776</b>	<b>6</b>	<b>1</b>	<b>1</b>	<b>0</b>	<b>2</b>	<b>1</b>	<b>0</b>	<b>360</b>	<b>0</b>	<b>0</b>	<b>1</b>	<b>3379</b>	<b>2941</b>	<b>1</b>
<b>Mine Hill Township</b>																
D01	189	283	2	2						121		1		715	601	
D02	185	252	1							124	1			665	565	
D03	139	181								77				464	400	
ABS	18	19								8					45	
<b>TOTAL</b>	<b>531</b>	<b>735</b>	<b>3</b>	<b>2</b>	<b>0</b>	<b>0</b>	<b>0</b>	<b>0</b>	<b>0</b>	<b>330</b>	<b>1</b>	<b>1</b>	<b>0</b>	<b>1844</b>	<b>1611</b>	<b>0</b>
<b>Montville Township</b>																
D01	217	386	1			1				144				872	755	
D02	239	395	1							144				952	782	
D03	143	383	2							114	1			790	648	
D04	154	347								56				700	558	
D05	153	267								71				621	493	
D06	150	271	1		1					92			1	598	521	
D07	387	588	5	1	1					162				1429	1153	
D08	128	296								106				638	534	
D09	281	296								71				842	651	
D10	120	350	2	1	1					96				865	668	
D11	174	365								87				790	633	
D12	145	414								94				783	657	
ABS	218	274								66					562	
<b>TOTAL</b>	<b>2509</b>	<b>4632</b>	<b>12</b>	<b>2</b>	<b>3</b>	<b>1</b>	<b>0</b>	<b>0</b>	<b>0</b>	<b>1303</b>	<b>1</b>	<b>0</b>	<b>1</b>	<b>9880</b>	<b>8615</b>	<b>0</b>
<b>Morris Plains Borough</b>																
D01	176	259					1			82		2		630	521	
D02	283	449			1		1			118	1			1027	863	1
D03	159	229								78				525	471	
D04	179	281	1		1					77				659	540	
D05	144	302	1	1						85				625	534	
ABS	66	104								19					191	
<b>TOTAL</b>	<b>1007</b>	<b>1624</b>	<b>2</b>	<b>1</b>	<b>2</b>	<b>0</b>	<b>2</b>	<b>0</b>	<b>0</b>	<b>459</b>	<b>1</b>	<b>2</b>	<b>0</b>	<b>3466</b>	<b>3120</b>	<b>1</b>



\*\*\*\*\* PRESIDENT \*\*\*\*\*

	DEM CLINTON	REP BUSH	IND MARROU	IND GRITZ	IND LaROUCHE	IND BRADFORD	IND HAGELIN	IND WARREN	IND DANIELS	IND PEROT	IND FULANI	IND HALYARD	IND PHILLIPS	REGISTERED VOTERS	VOTES CAST	VOTES REJECTED
<b>Morris Township</b>																
D01	116	211					1			61				459	390	
D02	215	221	1						1	60				577	501	
D03	230	13								13		1	1	347	258	
D04	222	243		1	1					76				674	546	
D05	135	237	1							67				557	445	
D06	154	182	1							44				478	382	
D07	204	350	1			1				50	1			767	613	
D08	131	198	2							39				483	371	
D09	88	199								25				393	313	
D10	276	413								97				941	796	
D11	331	560	1					1		102	1			1235	1001	
D12	180	234			1					57				576	476	
D13	219	195					1	1		55			2	550	475	
D14	271	206							1	77				669	559	
D15	62	151					1			16	1			295	236	
D16	240	316	2							90	1			801	654	
D17	134	235								70				566	441	
D18	256	457			1					99				1093	824	
D19	419	499	2				1			112			2	1308	1038	
D20	203	274					2			82				675	562	
ABS	336	462	2							86					896	
<b>TOTAL</b>	<b>4422</b>	<b>5856</b>	<b>13</b>	<b>1</b>	<b>3</b>	<b>1</b>	<b>6</b>	<b>2</b>	<b>2</b>	<b>1378</b>	<b>4</b>	<b>1</b>	<b>5</b>	<b>13444</b>	<b>11777</b>	<b>0</b>
<b>Morristown, Town of</b>																
W1001	159	171	1					1		72				521	405	
W1002	241	247								57				712	553	
W1003	209	148	4				1			42	1			525	405	
W1004	217	174	2		2		2			51				571	452	
W2001	298	97								35	2			624	435	
W2002	298	31			2					11	3			443	346	
W2003	245	59								23				480	327	
W3001	229	168	2							58				569	463	
W3002	189	154								41				448	389	
W3003	379	187	1					1	2	53			1	843	635	
W4001	266	130	3		1					52				594	454	
W4002	236	202	5					1	1	63				665	511	
W4003	297	246	3				1			69				760	623	
W4004	185	188	1							34				547	410	
ABS	219	169	1							42					436	
<b>TOTAL</b>	<b>3667</b>	<b>2371</b>	<b>23</b>	<b>0</b>	<b>5</b>	<b>0</b>	<b>4</b>	<b>3</b>	<b>3</b>	<b>703</b>	<b>6</b>	<b>0</b>	<b>1</b>	<b>8302</b>	<b>6844</b>	<b>0</b>
<b>Mount Arlington Borough</b>																
D01	132	221	2	1			1			92				535	452	
D02	176	231	2							107				641	518	
D03	172	281	1				1			144				711	605	
ABS	21	35	1							14					72	
<b>TOTAL</b>	<b>501</b>	<b>768</b>	<b>6</b>	<b>1</b>	<b>0</b>	<b>0</b>	<b>2</b>	<b>0</b>	<b>0</b>	<b>357</b>	<b>0</b>	<b>0</b>	<b>0</b>	<b>1887</b>	<b>1647</b>	<b>0</b>

\*\*\*\*\* PRESIDENT \*\*\*\*\*

REGISTERED VOTERS VOTES CAST VOTES REJECTED

DEM CLINTON REP BUSH IND MARROU IND GRITZ IND LaROUCHE IND BRADFORD IND HAGELIN IND WARREN IND DANIELS IND PEROT IND FULANI IND HALYARD IND PHILLIPS

Mount Olive Township

D01	144	253	1								109				644	510	
D02	154	274									86				642	517	
D03	204	314	1								92				745	617	
D04	246	416	1								176				1091	853	
D05	107	263									94				562	467	
D06	71	185						1			68				371	327	
D07	219	281	1								142				783	648	
D08	71	187	2		1						65				432	329	1
D09	159	396			1				1		141				842	699	1
D10	189	320	1								153				860	667	
D11	195	338	2								157				884	693	
D12	250	214	2								126				745	594	
D13	250	282	2								131		1		806	670	
D14	266	249			1	1	1			1	162				842	679	
ABS	166	182	2		1						63					416	
TOTAL	2691	4154	15		4	1	1	2	1	1	1765	0	0	1	10249	8686	2

Mount Lakes Borough

D01	196	270	1								66				675	539	
D02	118	233							1		67				546	420	
D03	145	190									55				525	395	
D04	133	190									36				482	462	
D05	134	189	1						1		53				496	380	
ABS	117	103	1								31					253	
TOTAL	843	1175	3	0	0	0	0	2	0	0	308	0	0	0	2724	2449	0

Netcong Borough

D01	205	297					1				112	1			734	622	
D02	199	294	4				1	1			124	2			758	632	
ABS	17	22									6					46	
TOTAL	421	613	4	0	0	2	1	0	0	0	242	3	0	0	1492	1300	0

\*\*\*\*\* PRESIDENT \*\*\*\*\*

	DEM CLINTON	REP BUSH	IND MARROU	IND GRITZ	IND LaROUCHE	IND BRADFORD	IND HAGELIN	IND WARREN	IND DANIELS	IND PEROT	IND FULANI	IND HALYARD	IND PHILLIPS	REGISTERED VOTERS	VOTES CAST	VOTES REJECTED
<b>Parsippany-Troy Hills Township</b>																
D01	131	185	1							46				488	365	
D02	384	513	3					1		101	1			1195	1008	
D03	104	231								45				450	382	
D04	239	319	1							83				795	633	
D05	190	257	1							105				624	556	
D06	195	279	2							80				663	559	
D07	187	351	1							76				746	619	
D08	201	330	1							136				787	672	
D09	134	284	1							70				568	493	
D10	169	295								82				637	548	
D11	202	347	3							125				787	683	
D12	232	352				1				109				832	701	
D13	156	225		1						83				547	468	
D14	152	208								84				528	447	
D15	203	336	1	1	1					102				766	648	
D16	147	108				1	1			48				375	305	
D17	137	269	1						1	76				560	490	
D18	173	270	3							72				645	523	
D19	167	122								32				410	327	
D20	260	322								83				804	668	
D21	255	223	2							83				679	565	
D22	305	217					1			45	1			733	620	
D23	285	280	3							71				783	641	
D24	148	247	3	1						66				590	467	
D25	160	288				1				80				634	531	
D26	173	111								69	2			435	356	
D27	146	264	3							77				575	491	
D28	258	303	1							84				784	649	
D29	172	195	1			2				57				476	428	
D30	115	182					1			49				400	348	
D31	241	284	1		1		1			104				721	636	
D32	285	263	3		1		10			102		10		787	665	
D33	160	220	1		1					90				537	475	
D34	250	328	2						1	122				776	687	
D35	128	180								77	1			447	388	
D36	232	299	2							66				733	600	1
D37	128	206								51				457	384	
D38	117	196								60	1			446	376	
ABS	414	422	1							118				961		
<b>TOTAL</b>	<b>7735</b>	<b>10311</b>	<b>42</b>	<b>3</b>	<b>4</b>	<b>5</b>	<b>14</b>	<b>1</b>	<b>3</b>	<b>3109</b>	<b>6</b>	<b>10</b>	<b>0</b>	<b>24200</b>	<b>21363</b>	<b>1</b>
<b>Passaic Township</b>																
D01	167	380								117				806	665	
D02	202	330	1							122				799	648	
D03	170	342	4	1			1			110				741	635	
D04	182	305	2				1			100				724	596	
D05	244	375	3							127	1			906	753	
D06	206	387	3							119				860	719	
ABS	78	92								28				201		
<b>TOTAL</b>	<b>1249</b>	<b>2211</b>	<b>13</b>	<b>1</b>	<b>0</b>	<b>0</b>	<b>2</b>	<b>0</b>	<b>0</b>	<b>723</b>	<b>1</b>	<b>0</b>	<b>0</b>	<b>4836</b>	<b>4217</b>	<b>0</b>

\*\*\*\*\* PRESIDENT \*\*\*\*\*

	DEM CLINTON	REP BUSH	IND MARROU	IND GRITZ	IND LaROUCHE	IND BRADFORD	IND HAGELIN	IND WARREN	IND DANIELS	IND PEROT	IND FULANI	IND HALYARD	IND PHILLIPS	REGISTERED VOTERS	VOTES CAST	VOTES REJECTED
<b>Pequannock Township</b>																
D01	203	312								110				735	629	
D02	185	332	1							123				745	643	
D03	182	275	1		1					75				597	537	2
D04	132	254	11							68				530	462	
D05	152	327								99				673	580	
D06	168	339								87			1	681	601	
D07	152	352	1		1					83			1	693	592	
D08	124	278	1							77				582	482	
D09	174	340	1							98				735	617	
D10	125	378	2							111				711	619	
D11	259	581								131				1159	976	
ABS	106	144	1							38					291	
TOTAL	1962	3912	19	0	2	0	0	0	0	1100	0	0	2	7841	7029	2
<b>Randolph Township</b>																
D01	240	319		1						52				797	664	
D02	201	308	1							81				748	593	
D03	230	294								69				776	598	
D04	255	270	1							64				782	592	
D05	275	449					1			173				1104	901	
D06	138	275	4							67				579	487	
D07	181	135	1					1		64				468	383	
D08	214	226								74				632	518	
D09	128	245	4				1			80				576	462	
D10	126	236	5							107				599	475	
D11	215	368								117				862	703	
D12	162	372	3							112				786	657	
D13	224	455	12							142				1025	830	
D14	334	599	1		2		3			169				1436	1114	
D15	186	268	2							99				698	557	
D16	186	189	1							45				555	422	
ABS	298	309	2				1			80					694	
TOTAL	3593	5317	37	1	2	0	6	1	0	1595	0	0	0	12423	10650	0
<b>Riverdale Borough</b>																
D01	131	249		3						128				599	515	
D02	167	366								132				790	676	
ABS	10	17								8					35	
TOTAL	308	632	0	3	0	0	0	0	0	268	0	0	0	1389	1226	0
<b>Rockaway Borough</b>																
D01	195	294							1	115	1			711	610	
D02	149	276	1		1		1			79				604	511	
D03	126	205		1	2					85				494	422	
D04	135	227		1						71				526	440	
D05	220	367				1				101				807	693	
ABS	48	53								15					118	
TOTAL	873	1422	1	2	3	1	1	0	1	466	1	0	0	3142	2794	0

\*\*\*\*\* PRESIDENT \*\*\*\*\*

	DEM CLINTON	REP BUSH	IND MARROU	IND GRITZ	IND LaROUCHE	IND BRADFORD	IND HAGELIN	IND WARREN	IND DANIELS	IND PEROT	IND FULANI	IND HALYARD	IND PHILLIPS	REGISTERED VOTERS	VOTES CAST	VOTES REJECTED
<b>Rockaway Township</b>																
W1D01	174	228								84				610	491	
W1D02	140	204								91				504	438	
W1D03	180	270								83				601	539	
W2D01	114	180	1							44				397	341	
W2D02	191	195								91	3			561	486	
W2D03	398	465	3	1	1				1	126				1226	998	2
W3D01	146	226								109				569	482	
W3D02	248	258	3							106				734	618	
W3D03	183	278								90				665	554	
W4D01	267	327								120				868	717	
W4D02	479	220	3				1			136	1			1042	843	
W4D03	50	32	1							26				128	110	
W5D01	94	188								81				424	365	
W5D02	362	327					1			151				949	845	
W5D03	189	194	3							72		1		536	464	
W6D01	123	250			1					94				566	469	
W6D02	83	253								111				530	449	
W6D03	130	400	2							122				796	654	
ABS	224	175	2							62					464	
TOTAL	3775	4670	18	1	2	0	2	0	1	1799	4	1	0	11706	10327	2
<b>Roxbury Township</b>																
W1D01	165	248	4							124				643	544	
W1D02	132	263	1							114				613	510	
W1D03	147	252	2							104				604	505	
W1D04	157	273	1				2			120				638	554	
W2D01	245	507	2							186				1101	943	
W2D02	175	335	2							103				722	622	
W2D03	224	323	1		1	1				111				809	661	
W3D01	103	308	4							76				579	493	
W3D02	129	227								76	1			503	434	
W3D03	146	305								71				601	522	
W3D04	126	240	1							64				498	433	
W3D05	144	297					1			89				655	531	
W4D01	214	338	1							117				805	673	
W4D02	108	239	1							84				531	532	
W4D03	147	290								95				649	535	
W4D04	131	257	1							80				578	472	
W4D05	116	235	1							53			1	495	406	
ABS	154	244	5							65	1				472	
TOTAL	2763	5181	27	0	1	1	3	0	0	1732	2		1	11024	9842	0
<b>Victory Gardens Borough</b>																
D01	162	80	1			1				45				370	294	
ABS	4	5								3					12	
TOTAL	166	85	1	0	0	1	0	0	0	48	0	0	0	370	306	0

\*\*\*\*\* PRESIDENT \*\*\*\*\*

	DEM CLINTON	REP BUSH	IND MARROU	IND GRITZ	IND LaROUCHE	IND BRADFORD	IND HAGELIN	IND WARREN	IND DANIELS	IND PERDT	IND FULANI	IND HALYARD	IND PHILLIPS	REGISTERED VOTERS	VOTES CAST	VOTES REJECTED
<b>Washington Township</b>																
D01	178	415	3		1					135				878	735	
D02	165	427					1			130				900	727	1
D03	174	407		1						158				895	743	
D04	154	319					1	1		106	1			690	587	
D05	222	375	3							157			1	918	760	
D06	206	508	2							174				1093	892	
D07	243	450			1		1	1		115				1051	818	
D08	223	529								173				1144	927	
D09	123	331	1	1						105				654	565	1
D10	183	432								136				918	752	
ABS	148	266	1	1						75					491	
<b>TOTAL</b>	<b>2019</b>	<b>4459</b>	<b>10</b>	<b>3</b>	<b>2</b>	<b>0</b>	<b>3</b>	<b>2</b>	<b>0</b>	<b>1464</b>	<b>1</b>	<b>0</b>	<b>1</b>	<b>9141</b>	<b>7997</b>	<b>2</b>
<b>Wharton Borough</b>																
D01	231	243								94				676	575	
D02	101	225	2							74				496	408	
D03	181	251	3							89				625	529	
D04	220	304	1	2					1	109				754	643	
ABS	36	47								14					98	
<b>TOTAL</b>	<b>769</b>	<b>1070</b>	<b>6</b>	<b>2</b>	<b>0</b>	<b>0</b>	<b>0</b>	<b>0</b>	<b>1</b>	<b>380</b>	<b>0</b>	<b>0</b>	<b>0</b>	<b>2551</b>	<b>2253</b>	<b>0</b>
<b>Overseas 11th Congressional District</b>																
	190	168	1	0	0	0	0	0	0	34	0	0	0	0	394	
<b>Removed Resident</b>																
		3								1					4	
<b>County TOTAL</b>	<b>67593</b>	<b>108431</b>	<b>434</b>	<b>42</b>	<b>55</b>	<b>21</b>	<b>78</b>	<b>18</b>	<b>23</b>	<b>32447</b>	<b>50</b>	<b>19</b>	<b>21</b>	<b>241313</b>	<b>210912</b>	<b>22</b>

**STATEMENT OF COUNTY BOARD OF CANVASSERS**

**THE MORRIS COUNTY CLERK'S OFFICE**

**STATEMENT OF RESULTS**

**NOVEMBER 3, 1992**

**ALFONSE W. SCERBO**

**COUNTY CLERK**

**THIS BOOK INCLUDES:  
House of Representatives  
Sheriff & Freeholders**

We Do Hereby Certify that the foregoing is a true, full and correct statement of the results of the election above mentioned, as the same is exhibited by the statements produced and laid before the board of county canvassers according to law, and the that the same exhibits the number of the names in the signature copy registers and the registers of voters, the number of names of the voters in the poll-books of the election districts, respectively, and of the ballots rejected, the whole number of names in the signature copy registers and the registers of voters, the whole number of names of the voters in the poll-books of the several election districts, the name of each person for whom any vote or votes were cast, the number of votes cast for each person in each district and the whole number of votes cast for each person for each office designated, the whole number of districts in each election district and the whole number of votes cast thereupon in the several election districts as they appear by the statements so produced and laid before the said board.

IN WITNESS WHEREOF, We have hereunto set our hands, this 12<sup>th</sup> day of November, 1992

Attest:


Oscar Doyle  
Oscar Doyle, Chairman  
Board of County Canvassers

Frank P. Ruggiero  
Frank Ruggiero, Secretary

Nancy Knapp  
Nancy Knapp

Louise O. Friedman  
Louise O. Friedman

Alfonse W. Scerbo  
Alfonse W. Scerbo, Clerk





(\*\*\*\*\* HOUSE OF REPRESENTATIVES \*\*\*\*\*)(\*\*\*\*\* SHERIFF \*\*\*\*\*)(\*\*\*\*\* FREEHOLDERS \*\*\*\*\*)

	DEM SPIRIDELLIS	REP GALLO	IND ROTH	IND HRAZANEK	IND SAFIER	IND FITZPATRICK	IND KARLEN	DEM MULHOLLAND	REP ROCHFORD	DEM MILONAS	DEM CALESSO	DEM PINDUS	REP MURPHY	REP O'BRIEN	REP O'HAGEN	
<b>Boonton, Town of</b>																
W1D01	94	311	5	2	2			133	291	97	120	126	293	261	258	
W1D02	125	412	8	2	2	4	1	148	407	157	150	186	362	374	348	
W2D01	83	237	8		2	4		110	223	97	105	113	205	201	199	
W2D02	149	250	5	4	2		3	164	235	136	132	146	238	234	206	
W3D01	51	138	10	2	3	4		62	133	49	51	51	140	134	126	
W3D02	119	300	5	1	1	1		155	266	129	135	136	262	261	252	
W4D01	120	334	9	5	3	1		149	314	130	132	147	300	301	282	
W4D02	95	301	8	4		4		91	312	91	100	111	299	286	273	
ABS	41	98	2		6			44	133	37	35	44	103	95	89	
	877	2381	60	20	21	18	4	1056	2314	923	960	1060	2202	2147	2033	
<b>Boonton Township</b>																
D01	88	322	4	1	2	1	1	98	317	77	84	103	313	303	289	
D02	144	591	16	2	3	8	1	195	551	149	150	182	534	528	508	
D03	96	452	4	2	2	4	2	118	426	95	104	117	417	406	393	
ABS	22	98	2			1	3	39	75	34	27	30	85	74	68	
TOTAL	350	1463	26	5	7	14	7	450	1369	355	365	432	1349	1311	1258	
<b>Butler Borough</b>																
D01	140	318	7	2	2	6	1	188	260	149	166	150	285	273	266	
D02	119	427	2	2	3	6		148	394	118	117	119	411	298	386	
D03	106	353	7	2	1	4		144	323	120	131	126	321	313	308	
D04	131	390	14	2	4	8	3	180	358	127	147	128	384	364	353	
D05	148	403	7	3	7	3		187	347	168	178	167	350	337	323	
ABS	19	61			1	2	1	22	49	25	23	26	58	52	43	
TOTAL	663	1952	37	11	18	29	5	869	1731	707	762	716	1809	1637	1679	
<b>Chatham Borough</b>																
D01	107	292	6	2				140	259	110	115	112	277	266	259	
D02	139	326	4	3	5	7	4	155	324	133	141	144	319	302	306	
D03	110	365	1		2	6		126	338	110	103	114	344	328	318	
D04	78	335	5	1	2	3	4	111	303	95	102	102	310	289	286	
D05	83	375	6	3	1	6	2	120	342	71	82	88	381	366	347	
D06	101	295	8	9	2	11	1	146	256	104	105	111	281	280	270	
D07	69	413	2	1	5	1		85	390	62	63	62	407	395	390	
D08	111	294	10	2	3	1		124	288	103	115	121	277	270	271	
D09	97	306	6	1	5	3	1	126	278	103	112	107	279	276	267	
ABS	69	203	4		1	4	6	74	164	70	58	59	203	187	182	
TOTAL	964	3204	52	22	26	42	18	1207	2942	961	996	1020	3078	2959	2896	
<b>Chatham Township</b>																
D01	108	263	6	2		2		129	239	113	108	113	234	242	234	
D02	93	389	4	2	5	3	2	129	355	98	106	106	371	358	342	
D03	132	383	5		2	2		157	354	147	162	170	360	333	330	
D04	71	342	2	1	1	4		94	327	76	84	92	335	313	304	
D05	61	304	3	2	2	1		75	289	71	78	84	293	277	265	
D06	273	697	11	3	4	3	2	318	629	263	291	290	673	624	611	
D07	144	432	5		4	6	1	179	388	155	146	154	415	404	382	
D08	106	438	4		1	6	2	130	411	106	118	116	416	409	388	
D09	87	379			1	2		112	343	100	101	110	356	329	331	
ABS	86	300	8	2	1	7	5	98	263	82	87	90	295	268	260	
TOTAL	1161	3927	48	12	21	36	12	1421	3598	1211	1281	1325	3748	3557	3447	

(\*\*\*\*\* HOUSE OF REPRESENTATIVES \*\*\*\*\*)(\*\*\*\*\* SHERIFF \*\*\*\*\*)(\*\*\*\*\* FREEHOLDERS \*\*\*\*\*)

	DEM SPIRIDELLIS	REP GALLO	IND ROTH	IND HRAZANEK	IND SAFIER	IND FITZPATRICK	IND KARLEN	IND MULHOLLAND	DEM ROCHFORD	REP MILONAS	DEM CALESSO	DEM PINDUS	REP MURPHY	REP O'BRIEN	REP O'HAGEN	
<b>Chester Borough</b>																
D01	106	458	15	2	2	4	1	144	420	120	119	129	425	442	410	
ABS	7	30				1		7	26	7	8	7	27	25	24	
<b>TOTAL</b>	<b>113</b>	<b>488</b>	<b>15</b>	<b>2</b>	<b>2</b>	<b>5</b>	<b>1</b>	<b>151</b>	<b>446</b>	<b>127</b>	<b>127</b>	<b>136</b>	<b>452</b>	<b>467</b>	<b>434</b>	
<b>Chester Township</b>																
D01	191	826	16	3	5	4	1	212	805	190	192	209	787	792	755	
D02	104	494	16	2		4	3	119	490	108	116	118	460	475	438	
D03	109	394	3	3	2	4	4	123	391	95	98	107	392	406	377	
D04	112	477	9	2	7	4	1	150	443	137	136	150	427	448	416	
ABS	38	183	3			8	4	45	154	34	35	43	186	166	166	
<b>TOTAL</b>	<b>554</b>	<b>2374</b>	<b>47</b>	<b>10</b>	<b>14</b>	<b>24</b>	<b>13</b>	<b>649</b>	<b>2283</b>	<b>564</b>	<b>577</b>	<b>627</b>	<b>2252</b>	<b>2287</b>	<b>2152</b>	
<b>Denville Township</b>																
W1D01	130	357	9	4	5	3	1	182	334	156	159	164	335	332	342	
W1D02	110	316	7	2	2	6	2	142	322	130	123	142	314	315	287	
W1D03	146	369	9	2	3	10	1	161	368	154	172	191	349	330	316	
W2D01	140	417	17	1	3	8		167	413	152	162	192	398	375	368	
W2D02	167	370	18	2	5	2	2	199	362	178	183	197	346	340	309	
W2D03	112	362	8	1	4	3	2	141	339	142	142	158	317	315	294	
W3D01	121	293	5	6	2	6		152	284	135	135	151	280	280	253	
W3D02	132	312	11	3		6		149	309	138	150	174	302	290	254	
W3D03	152	448	11	2	3	1		189	435	159	168	180	405	404	379	
W4D01	119	369	4	6	4	5	1	152	358	132	134	152	345	340	316	
W4D02	82	450	14	8	7	6		105	456	108	111	166	412	414	388	
W4D03	135	534	10	5		5		144	534	127	140	146	529	508	494	
ABS	94	253	2	1	1	5	7	105	217	107	106	116	234	220	199	
<b>TOTAL</b>	<b>1640</b>	<b>4850</b>	<b>125</b>	<b>43</b>	<b>39</b>	<b>66</b>	<b>16</b>	<b>1988</b>	<b>4731</b>	<b>1818</b>	<b>1885</b>	<b>2129</b>	<b>4566</b>	<b>4463</b>	<b>4199</b>	
<b>Dover, Town of</b>																
W1D01	73	181	5	3	1	3		90	172	96	87	100	151	156	134	
W1D02	108	242	4	2	2	4	1	143	225	142	128	132	209	198	185	
W1D03	100	236	2	2	6	1		112	214	142	114	126	179	195	182	
W2D01	113	303	7	1	2	9		155	277	160	143	146	266	264	248	
W2D02	92	267	7	2		4		107	250	136	113	137	215	224	192	
W2D03	86	198	3	1	3	5	1	117	158	122	107	108	145	148	124	
W3D01	101	210	3	1		3	1	137	171	148	126	124	151	167	144	
W3D02	89	210	7	5	3	0	1	106	188	136	104	119	163	160	150	
W3D03	131	278	6		4	6		163	241	215	153	194	199	197	177	
W4D01	91	174	3	2	2	4		109	159	127	109	111	139	140	133	
W4D02	63	156	6	1		3		76	138	100	77	81	107	99	100	
W4D03	86	185	7			5		98	157	116	90	102	139	145	130	
ABS	55	107	3			1	2	43	84	57	57	60	92	95	82	
<b>TOTAL</b>	<b>1188</b>	<b>2747</b>	<b>63</b>	<b>20</b>	<b>23</b>	<b>48</b>	<b>6</b>	<b>1456</b>	<b>2434</b>	<b>1697</b>	<b>1408</b>	<b>1540</b>	<b>2155</b>	<b>2188</b>	<b>1981</b>	

(\*\*\*\*\* HOUSE OF REPRESENTATIVES \*\*\*\*\*)(\*\*\*\*\* SHERIFF \*\*\*\*\*)(\*\*\*\*\* FREEHOLDERS \*\*\*\*\*)

	DEM SPIRIDELLIS	REP GALLO	IND ROTH	IND HRAZANEK	IND SAFIER	IND FITZPATRICK	IND KARLEN	DEM MULHOLLAND	REP ROCHFORD	DEM MILONAS	DEM CALESSO	DEM PINDUS	REP MURPHY	REP O'BRIEN	REP O'NAGEN	
<b>East Hanover Township</b>																
D01	98	465	11	1	4	2		152	376	133	151	132	363	364	345	
D02	102	434	5	2		3	1	153	330	124	147	126	320	340	317	
D03	120	498	12	3	1	5	3	218	370	168	194	177	363	355	336	
D04	161	530	6	4	1	4		232	419	186	209	190	429	417	379	
D05	111	332	6	1	1	5	1	164	240	140	156	140	239	224	211	
D06	135	449	9	1	3	7	2	184	378	143	171	154	375	366	360	
D07	97	403	2	2	1	8		144	341	107	135	119	352	335	325	
D08	119	378	4	4	4	3	4	138	344	116	132	117	349	336	323	
ABS	63	201	1	1		7		76	146	81	83	76	158	152	149	
TOTAL	1006	3690	56	19	15	44	11	1461	2944	1198	1378	1231	2948	2889	2745	
<b>Florham Park Borough</b>																
D01	107	415	6		1	3	1	122	397	108	128	108	383	387	378	
D02	74	343	5	2	1	0	1	86	318	72	70	78	321	326	312	
D03	85	335	5	3	4	2	1	113	325	90	91	87	321	334	321	
D04	146	381	7	2	3	5		170	375	138	153	147	391	380	357	
D05	76	309	7	1	1	5	1	99	291	84	79	91	290	292	279	
D06	92	308	1	4	1	2		115	297	89	88	97	306	314	296	
D07	135	371	10	2		0		155	338	133	131	137	344	343	331	
D08	141	332	4	2	2	0		187	276	161	170	171	277	274	265	
D09	127	411	7	3	2	0	2	149	378	126	135	138	390	373	367	
ABS	83	242	1	1		1	3	85	202	75	78	76	220	218	202	
TOTAL	1066	3447	53	20	15	18	9	1281	3197	1076	1123	1130	3243	3241	3108	
<b>Hanover Township</b>																
D01	191	626	13	3	4	1	2	189	652	190	220	211	577	582	554	
D02	161	491	10	5	2	0	2	160	512	142	165	158	477	478	451	
D03	147	395	6	4	3	3	1	160	383	159	168	177	357	360	329	
D04	174	593	14	1		4	3	200	550	199	216	203	535	562	527	
D05	121	515	5	5	1	3	1	141	477	151	169	156	424	416	402	
D06	125	522	12	5	10	9	1	125	540	127	164	131	502	521	475	
D07	102	397	7	5	2	1	1	123	399	109	120	119	380	396	374	
D08	113	360	4	1	1	6		117	373	109	129	131	350	340	315	
ABS	57	247	1		1	4	1	70	202	74	98	80	212	212	196	
TOTAL	1191	4146	72	29	24	31	12	1285	4088	1260	1449	1366	3814	3867	3623	
<b>Harding Township</b>																
D01	110	424	7			1	1	128	423	103	110	127	420	416	403	
D02	70	352	8	2		1	1	87	358	62	66	75	361	363	353	
D03	86	479	7	2	3	3		97	483	75	86	98	479	484	470	
D04	61	356	3	1	1	3	1	74	350	63	68	70	349	360	345	
ABS	41	174	4					42	146	34	33	35	173	158	163	
TOTAL	368	1785	29	5	4	8	3	428	1760	337	363	405	1782	1781	1734	

(\*\*\*\*\* HOUSE OF REPRESENTATIVES \*\*\*\*\*)(\*\*\*\*\* SHERIFF \*\*\*\*\*)(\*\*\*\*\* FREEHOLDERS \*\*\*\*\*)

	DEM SPIRIDELLIS	REP GALLO	IND ROTH	IND HRAZANEK	IND SAFIER	IND FITZPATRICK	IND KARLEN	DEM MULHOLLAND	REP ROCHFORD	DEM MILONAS	DEM CALESSO	DEM PINDUS	REP MURPHY	REP O'BRIEN	REP O'HAGEN	
<b>Jefferson Township</b>																
D01	84	274	4			0		100	259	96	91	99	248	254	231	
D02	168	457	10	4	3	7	1	215	425	180	183	174	427	421	390	
D03	137	506	11	2	6	11	2	191	475	166	175	180	460	458	434	
D04	139	332	12	2	3	6	1	161	311	138	139	129	300	300	281	
D05	120	436	15	5	3	9	2	162	418	142	147	150	416	401	375	
D06	120	417	14	2	4	10	2	159	410	144	140	153	388	388	370	
D07	81	351	9	1	5	3	4	114	326	87	95	90	312	317	305	
DD8	114	357	8	8	2	1	2	143	328	119	129	130	331	323	315	
D09	102	388	6	4	4	5	1	136	354	114	117	128	347	341	311	
D10	149	380	17	9	2	9	2	220	326	160	163	169	354	358	338	
D11	115	401	13	2	1	5	3	159	352	125	136	129	358	354	233	
D12	211	651	11	6	6	7	3	277	589	226	227	214	591	596	566	
ABS	62	201	3		1	6	6	103	166	62	70	68	207	194	190	
TOTAL	1602	5151	133	45	40	79	29	2140	4739	1759	1812	1813	4739	4705	4339	
<b>Kinnelon Borough</b>																
D01	127	510	6		1	17	3	182	445	142	150	146	444	427	409	
D02	116	417	8	3	6	6	6	150	372	108	124	109	399	378	374	
D03	87	450	9	1	1	4	5	116	406	97	101	97	411	405	394	
D04	106	613	7	6	5	4	5	150	527	116	116	126	548	533	535	
D05	113	313	5b			3		160	295	220	121	107	326	308	297	
D06	181	727	16	1	7	8	8	245	637	103	195	190	682	650	644	
ABS	48	219	1			6	5	57	172	52	57	57	196	189	178	
TOTAL	778	3249	52	11	20	48	32	1060	2854	838	864	832	3006	2890	2831	
<b>Lincoln Park Borough</b>																
W1D01	137	424	9	3	6	6	2	202	347	157	162	157	355	367	354	
W1D02	169	532	1	2	9	2	2	275	411	211	231	234	446	435	430	
W2D01	155	371	7	3	6	5	1	217	288	171	173	178	307	303	295	
W2D02	117	295	4	1	19	1		179	238	152	165	150	266	246	240	
W3D01	96	226	1	1	2	1	2	115	191	96	103	101	204	198	200	
W3D02	140	381	6	1	15	0	3	215	295	166	190	173	326	298	303	
W4D01	105	253	5	2	8	2	2	159	196	138	150	142	199	194	194	
W4D02	158	403	2	4	26	2	2	262	294	221	231	212	316	303	302	
ABS	45	97	2	1	3	4	1	54	73	50	51	49	94	83	80	
TOTAL	1122	2982	37	18	94	23	15	1678	2333	1362	1456	1396	2513	2427	2398	
<b>Madison Borough</b>																
D01	153	370	8	1	1	3		174	352	165	171	187	365	343	325	
D02	132	314	9	1		2		126	316	127	125	134	299	303	276	
D03	267	314	14	1	3	4	1	272	295	234	244	238	314	294	284	
D04	169	203	5	1		1	2	173	182	179	185	175	170	163	154	
D05	126	447	6	2		1		131	445	127	128	127	438	423	419	
D06	129	229	4	3	3	5		143	207	128	135	133	195	214	186	
D07	158	286	3		2	2		176	264	152	163	166	266	251	235	
D08	128	391	3	1	4	0	1	155	361	137	148	161	370	347	329	
D09	149	322	10	4		1	2	151	326	139	148	155	319	300	291	
D10	112	323	5	1	2	3		124	317	119	126	129	299	296	283	
D11	132	285	1	1	1	5		162	255	128	137	132	282	270	263	
D12	142	233	9	1		0		142	220	135	148	146	192	187	188	
D13	119	346	4	2	2	4	1	122	349	118	123	130	340	326	322	
D14	212	422	6	3		0	3	249	376	240	260	250	364	344	347	
ABS	141	341	2		1	12	4	154	268	152	149	160	311	191	262	
TOTAL	2269	4826	89	22	19	43	14	2454	4533	2280	2390	2423	4524	4252	4164	

\*\*\*\*\* HOUSE OF REPRESENTATIVES \*\*\*\*\* (\*\*\*\*\* SHERIFF \*\*\*\*\*) \*\*\*\*\* FREEHOLDERS \*\*\*\*\*

	DEM SPIRIDELLIS	REP GALLO	IND ROTH	IND HRAZANEK	IND SAFIER	IND FITZPATRICK	IND KARLEN	DEM MULHOLLAND	REP ROCHFORD	DEM MILONAS	DEM CALESSO	DEM PINDUS	REP MURPHY	REP O'BRIEN	REP O'HAGEN	
<b>Mendham Borough</b>																
D01	84	355	2	2		5	1	91	361	84	80	100	335	367	311	
D02	85	339	8	3	5	1		92	368	73	83	102	352	399	316	
D03	87	455	6	3		7		110	436	83	92	98	443	442	406	
D04	80	374	7	1	3	1	4	101	367	87	91	110	349	373	331	
D05	93	410	8	1		1	1	121	397	100	99	108	406	425	375	
ABS	41	191	4		1	1		45	166	35	35	41	171	172	151	
<b>TOTAL</b>	<b>470</b>	<b>2124</b>	<b>35</b>	<b>10</b>	<b>9</b>	<b>16</b>	<b>6</b>	<b>560</b>	<b>2095</b>	<b>462</b>	<b>480</b>	<b>559</b>	<b>2056</b>	<b>2178</b>	<b>1890</b>	
<b>Mendham Township</b>																
D01	101	323	9	2	6	1		107	334	108	96	126	323	346	297	
D02	101	477	3	2	2	4		112	484	98	83	105	493	507	461	
D03	83	352	4	3	1	0	2	84	353	75	81	87	345	378	328	
D04	74	314	9	1	1	0		77	313	58	57	79	320	334	288	
D05	107	438	8	1		2		114	439	114	114	129	414	439	398	
ABS	32	203	5	1		4		45	182	29	25	24	196	198	184	
<b>TOTAL</b>	<b>498</b>	<b>2107</b>	<b>38</b>	<b>10</b>	<b>10</b>	<b>11</b>	<b>2</b>	<b>539</b>	<b>2105</b>	<b>482</b>	<b>456</b>	<b>550</b>	<b>2091</b>	<b>2202</b>	<b>1956</b>	
<b>Mine Hill Township</b>																
D01	149	379	6	3		8		181	358	186	180	198	322	334	306	
D02	128	374	6	1	1	6		149	346	155	152	165	320	312	279	
D03	78	262	7	1	2	3		88	269	118	101	119	208	216	194	
ABS	7	36				1	1	13	28	20	12	16	28	27	24	
<b>TOTAL</b>	<b>362</b>	<b>1051</b>	<b>19</b>	<b>5</b>	<b>3</b>	<b>18</b>		<b>431</b>	<b>1001</b>	<b>479</b>	<b>445</b>	<b>498</b>	<b>878</b>	<b>889</b>	<b>803</b>	
<b>Montville Township</b>																
D01	154	505	11	5	6	4		214	451	193	209	190	460	435	416	
D02	177	479	13	7	4	1	2	226	427	200	229	215	437	409	406	
D03	122	408	14	3	10	8		152	400	133	146	150	419	391	370	
D04	99	406	4		4	1	1	139	364	84	106	109	428	369	364	
D05	135	298	6	2	3	2		172	247	140	147	146	285	258	244	
D06	126	332	10	5	3	4	2	166	296	152	146	140	325	296	286	
D07	277	725	17	5	3	11	1	379	596	317	343	239	633	602	576	
D08	121	336	10	6	7	2	3	170	299	134	148	146	320	299	277	
D09	201	364	7	2	1	1		261	283	226	249	255	321	282	257	
D10	166	415	8	4	8	6	1	209	352	166	176	177	388	364	332	
D11	158	411	3	3	2			208	345	163	180	183	379	453	338	
D12	107	469	4	2	1	2		150	424	104	135	140	455	436	417	
ABS	134	358	3	1	1	7	5	174	262	152	162	156	325	281	263	
<b>TOTAL</b>	<b>1977</b>	<b>5506</b>	<b>110</b>	<b>45</b>	<b>53</b>	<b>49</b>	<b>15</b>	<b>2620</b>	<b>4746</b>	<b>2164</b>	<b>2376</b>	<b>2246</b>	<b>5175</b>	<b>4875</b>	<b>4546</b>	
<b>Morris Plains Borough</b>																
D01	113	313	8	1	6	2	1	103	387	108	118	146	315	330	286	
D02	182	545	9	4	4	1	3	186	612	181	189	222	564	539	496	
D03	103	287	9	1	9	4	2	93	350	107	110	140	282	306	267	
D04	116	355	8	7	4	3	1	109	394	125	125	160	345	342	307	
D05	113	359	11	1	4	3	1	73	434	108	101	130	367	375	333	
ABS	45	116	3			3		36	130	49	47	45	123	120	113	
<b>TOTAL</b>	<b>672</b>	<b>1975</b>	<b>48</b>	<b>14</b>	<b>27</b>	<b>16</b>	<b>8</b>	<b>600</b>	<b>2307</b>	<b>678</b>	<b>690</b>	<b>843</b>	<b>1996</b>	<b>2012</b>	<b>1802</b>	

(\*\*\*\*\* HOUSE OF REPRESENTATIVES \*\*\*\*\*)(\*\*\*\*\* SHERIFF \*\*\*\*\*)(\*\*\*\*\* FREEHOLDERS \*\*\*\*\*)

	DEM SPIRIDELLIS	REP GALLO	IND ROTH	IND KRAZANEK	IND SAFIER	IND FITZPATRICK	IND KARLEN	DEM MULHOLLAND	REP ROCHFORD	DEM MILONAS	DEM CALESSO	DEM PINDUS	REP MURPHY	REP O'BRIEN	REP O'HAGEN	
Morris Township																
D01	80	240	9	2	1	3	1	45	318	81	71	104	245	261	230	
D02	164	270	10	1	2	1	1	139	324	140	151	180	293	279	243	
D03	150	43	3		1	0		127	86	135	146	138	42	32	37	
D04	160	311	7	3		3		158	330	166	166	195	287	278	265	
D05	92	302	3		2	2		191	315	99	100	109	291	288	288	
D06	94	247	6		3	1		86	265	94	104	122	240	219	212	
D07	143	373	15	8		4		142	419	133	136	146	403	400	384	
D08	85	230	4	1		1	1	142	249	88	98	116	234	230	216	
D09	59	232	4			0		60	232	63	60	74	224	223	216	
D10	179	524	9	3	4	3		207	523	197	201	248	374	484	460	
D11	204	687	11	2	7	5	2	246	677	232	238	288	637	627	595	
D12	121	303	1	1	2	0		111	330	129	134	165	295	291	266	
D13	150	255	12	2	2	2	1	155	278	150	160	183	246	242	220	
D14	193	277	14		3	3	3	181	327	206	207	254	270	264	231	
D15	53	159	1			0		55	162	51	52	57	154	157	152	
D16	173	404	14		2	5	1	151	466	163	164	214	415	412	375	
D17	97	282	8	3		0	1	71	338	90	96	135	286	274	253	
D18	171	557	10	4	1	6		171	605	172	181	225	566	543	514	
D19	269	642	13	1	8	5	2	226	746	279	288	339	625	632	575	
D20	124	347	14	3	1	1	1	109	417	136	125	177	351	354	300	
ABS	245	554	10	5	1	10	3	224	524	232	218	246	531	514	501	
TOTAL	3006	7239	178	39	40	55	17	2997	7931	3036	3096	3715	7009	7004	6533	

Morristown, Town of

W1D01	107	251	6	3	1	2	1	131	241	114	121	159	230	221	213
W1D02	175	292	5	5	4	5	1	199	297	187	190	223	283	280	249
W1D03	95	208	11		1	1		157	100	144	150	169	189	182	185
W1D04	157	208	9	3	3	3		178	218	171	170	182	189	194	183
W2D01	192	131	0	4	5	7	1	189	173	189	194	193	129	127	120
W2D02	202	65	4	2	2	0	2	196	96	193	201	195	50	43	47
W2D03	173	81	6		1	1	1	172	104	168	171	173	76	65	63
W3D01	166	212	11	1	2	3	2	176	242	165	171	207	199	200	196
W3D02	129	205	0	1	3	2		155	197	142	150	173	179	168	160
W3D03	267	239	14		2	2	1	262	279	260	276	261	226	205	202
W4D01	215	166	10	2	2	2		209	190	196	210	221	161	163	154
W4D02	172	248	7	1	6	2	1	219	238	173	185	220	228	212	230
W4D03	218	313	10	3	2	3	1	243	312	224	236	268	312	287	281
W4D04	114	245	4			0		135	220	103	117	132	241	218	214
ABS	164	206	3	3	2	5	7	164	199	156	158	130	214	191	199
TOTAL	2546	3070	100	28	36	38	18	2785	3106	2585	2700	2906	2906	2756	2696

Mount Arlington Borough

D01	89	288	9	2	2	4	2	120	280	108	107	111	260	272	256
D02	128	328	7	2	4	2		160	307	135	147	144	299	291	282
D03	136	379	5	1	1	11	1	162	360	141	135	145	353	345	334
ABS	7	52	1		1	5		21	38	24	22	24	36	36	36
TOTAL	360	1047	22	5	8	22	3	463	985	408	411	424	948	944	908

(\*\*\*\*\* HOUSE OF REPRESENTATIVES \*\*\*\*\*)(\*\*\*\*\* SHERIFF \*\*\*\*\*)(\*\*\*\*\* FREEHOLDERS \*\*\*\*\*)

DEM	REP	IND	IND	IND	IND	IND	DEM	REP	DEM	DEM	DEM	REP	REP	REP
SPIRIDELLIS	GALLO	ROTH	HRAZANEK	SAFIER	FITZPATRICK	KARLEN	MULHOLLAND	ROCHFORD	MILONAS	CALESSO	PINDUS	MURPHY	O'BRIEN	O'HAGEN

Mount Olive Township

D01	108	335	6	6	5	5	2	145	307	158	147	159	265	275	262
D02	116	321	10	2	2	4		145	291	138	148	146	270	272	260
D03	141	404	7	3	4	5	1	186	344	195	186	185	301	327	301
D04	166	574	21	3	6	7	3	223	522	230	223	232	481	503	476
D05	92	308	8	2	1	6		128	272	135	131	140	239	266	248
D06	76	211	7		2	3	4	79	217	94	90	89	182	199	181
D07	155	390	13		5	3	2	208	342	206	207	210	311	321	287
CJ8	75	202	15	3	2	2	1	81	200	94	82	89	181	182	179
D09	123	481	6	6	3	3	1	167	440	161	157	151	419	427	416
D10	152	409	13	3	2	9	5	168	410	167	180	191	367	373	346
D11	140	445	18	2	6	6	2	189	411	189	199	214	365	389	360
D12	202	290	14	3	12	2	1	230	273	205	206	208	276	276	252
D13	195	359	13	2	4	4	5	226	332	190	202	201	335	320	299
D14	226	332	18	8	5	6	3	247	320	234	225	239	322	318	284
ABS	100	266	4	1		8	8	116	216	140	124	126	215	225	193
TOTAL	2067	5327	173	44	59	73	38	2538	4897	2536	2507	2580	4529	4673	4344

Mount Lakes Borough

D01	104	380	5	1	2	3		142	334	125	144	152	332	323	293
D02	77	307	7	3	1	3		102	271	86	87	105	277	254	253
D03	94	262	5		2	7		121	227	92	91	117	234	236	211
D04	73	258	5		2	3	1	83	240	83	84	91	238	225	208
D05	87	251	9	1	1	5		115	230	107	106	129	236	219	192
ABS	90	134	2			3	3	90	117	83	90	86	129	120	113
TOTAL	525	1592	33	5	8	24	4	653	1419	576	602	680	1446	1377	1270

Netcong Borough

D01	109	386	12	3	3	5	2	151	383	124	136	147	318	333	283
D02	138	368	14	3	4	9	2	154	370	132	147	150	328	339	307
ABS	11	29	1			1		10	28	11	13	11	27	30	23
TOTAL	258	783	27	6	7	15	4	315	781	267	296	308	673	702	613

(\*\*\*\*\* HOUSE OF REPRESENTATIVES \*\*\*\*\*)(\*\*\*\*\* SHERIFF \*\*\*\*\*)(\*\*\*\*\* FREEHOLDERS \*\*\*\*\*)

	DEM SPIRIDELLIS	REP GALLO	IND ROTH	IND HRAZANEK	IND SAFIER	IND FITZPATRICK	IND KARLEN	DEM MULHOLLAND	REP ROCHFORD	DEM MILONAS	DEM CALESSO	DEM PINOUS	REP MURPHY	REP O'BRIEN	REP O'HAGEN	
Parsippany-Troy Hills Township																
D01	102	212	14		1	2		104	226	97	100	110	215	208	197	
D02	232	657	17	2	6	6	1	299	566	256	289	295	563	540	514	
D03	70	272	7		2	1	1	90	247	78	85	91	248	236	230	
D04	146	422	2	1	2	3	1	193	363	163	190	207	359	349	338	
D05	137	352	15	5	2	4		166	328	159	159	170	331	309	295	
D06	143	353	7	4	3	6	2	145	351	161	158	169	326	322	315	
D07	125	432	7	3	3	1	1	161	384	142	156	160	380	375	364	
D08	157	437	14	6	3	1	1	176	417	161	173	186	411	403	379	
D09	101	352	14	2	4	1	1	112	337	97	97	120	330	332	315	
D10	124	368	8	1		7	2	156	323	139	152	160	320	318	296	
D11	147	468	7	2	1	4	1	182	412	159	166	172	412	405	381	
D12	148	469	16	6	1	3	1	189	419	187	178	193	390	393	374	
D13	110	312	8		1	4		171	250	141	146	151	256	248	236	
D14	100	290	5	2	1	1		137	237	126	133	134	232	227	217	
D15	136	448	10	5	2	2	1	186	392	167	183	190	366	355	346	
D16	94	150	3	6	1		1	122	130	96	107	104	146	137	131	
D17	94	349	7	5	1	2		112	306	111	124	117	290	284	273	
D18	138	326	10	2	1	1	3	136	328	137	143	142	315	308	296	
D19	112	116	2	2	1	4		143	124	124	129	123	137	133	127	
D20	188	421	4	4	3	1		218	353	214	208	224	347	334	320	
D21	181	204	9		3	6		214	258	180	186	185	250	247	235	
D22	231	289	5	3		4		244	241	214	225	219	254	240	230	
D23	194	370	8	1	4	4	1	239	309	192	214	220	330	324	286	
D24	108	303	12	4	1	2		127	287	112	124	127	288	278	253	
D25	120	352	6	1	5	2	1	158	294	144	144	144	294	294	283	
D26	131	170		1	2			143	142	123	130	128	148	149	135	
D27	127	322	7	2	1	3		140	298	123	122	132	302	305	288	
D28	153	427	4	2	7	4	1	226	340	189	196	214	345	344	323	
D29	121	266	10		3		1	143	239	143	148	154	226	229	207	
D30	87	223	2	2	1	2		101	202	91	101	95	200	191	189	
D31	169	389	8	4		2	1	194	354	180	180	187	354	342	333	
D32	225	346	9	2	4	5	1	252	284	221	209	227	301	287	276	
D33	124	302	5	2		1		148	252	144	140	147	245	231	232	
D34	184	189	10	7	5	6		111	374	183	180	180	363	369	358	
D35	111	238	4	3	2	4		132	210	132	130	139	198	197	189	
D36	176	371	3	3				179	324	184	188	192	309	314	293	
D37	77	272	4	1	1			98	144	84	99	108	145	140	127	
D38	91	254	6	5	2	1		116	220	110	118	120	209	203	203	
ABS	248	637	3			9	11	281	491	294	292	288	547	495	468	
TOTAL	5462	13130	292	101	80	109	34	6444	11756	5958	6202	6424	11682	11395	10852	
Passaic Township																
D01	131	402	6	1	4	4	2	159	378	147	153	146	385	370	360	
D02	162	381	12	3	3	7		154	397	138	153	148	395	388	380	
D03	137	366	6	6	1	4	2	149	358	134	134	132	373	364	350	
D04	154	351	6	5	1	3	1	160	337	151	163	148	342	339	322	
D05	224	397	12	5	2	9	2	240	374	208	212	216	388	379	379	
D06	155	433	8	1	9	4		155	432	141	156	149	436	429	409	
ABS	61	115	3			1	1	53	104	55	54	58	120	103	95	
TOTAL	1024	2445	53	21	20	32	8	1070	2380	974	1025	997	2439	2372	2295	



(\*\*\*\*\* HOUSE OF REPRESENTATIVES \*\*\*\*\*)(\*\*\*\*\* SHERIFF \*\*\*\*\*)(\*\*\*\*\* FREEHOLDERS \*\*\*\*\*)

	DEM SPIRIDELLIS	REP GALLO	IND ROTH	IND HRAZANEK	IND SAFIER	IND FITZPATRICK	IND KARLEN	DEM MULHOLLAND	REP ROCHFORD	DEM MILONAS	DEM CALESSO	DEM PINDUS	REP MURPHY	REP O'BRIEN	REP O'HAGEN	
<b>Pequannock Township</b>																
D01	136	395	13		2	4	1	186	317	156	170	151	338	325	317	
D02	118	416	7	1	4	5	1	187	330	157	163	141	360	354	344	
D03	133	323	9		4	9	1	168	275	140	142	136	294	292	276	
D04	80	310	4	2	2	10	1	123	273	97	101	92	245	287	279	
D05	101	398	2		2	6	1	136	339	93	107	99	366	358	342	
D06	111	404	8	1	1	6		145	360	115	124	112	382	278	363	
D07	92	412		8		9	2	131	374	104	115	105	377	377	365	
D08	90	311	5	5	1	8		119	288	93	102	93	309	296	287	
D09	125	376	4	3	3	3		154	335	136	149	146	334	333	319	
D10	93	428	5	3	1	8	1	127	376	101	104	101	385	382	365	
D11	159	683	8	6	9	6	1	225	582	183	186	181	611	600	573	
ABS	57	210	3		2	4	3	85	156	74	80	74	183	180	172	
TOTAL	1295	4666	68	29	31	78	14	1786	4005	1449	1543	1431	4184	4062	4002	
<b>Randolph Township</b>																
D01	151	444			1	3		189	411	179	188	204	384	368	351	
D02	121	395	4	1	4	2	1	138	391	150	146	157	351	347	331	
D03	134	397	5	1		1		181	358	192	179	213	317	320	295	
D04	145	398	9	2		2		171	360	190	201	218	321	303	287	
D05	199	588	10	2	6	5		224	575	235	243	246	511	522	499	
D06	95	336	6	1	1	4	1	110	317	119	113	125	302	295	283	
D07	124	197	8			5	1	151	175	153	145	155	164	159	149	
D08	167	281	8	2	4	9		185	250	172	185	178	257	251	243	
D09	87	308	11		5	3	4	114	299	104	110	132	292	287	262	
D10	85	318	7	5	6	9	1	98	329	103	105	109	294	281	267	
D11	178	443	8		3	1	2	187	438	198	184	211	405	402	374	
D12	129	442	11	6	1	5	1	160	430	158	157	167	418	402	386	
D13	158	557	6	6	3	2	2	176	542	165	174	183	517	506	472	
D14	258	718	20	4	5	6	2	315	678	289	301	343	632	328	573	
D15	128	351	12	2	2	3	1	157	335	137	137	157	318	322	300	
D16	107	272	4			2		138	241	139	135	157	214	220	198	
ABS	148	453	7	1	3	7	3	174	402	191	192	188	394	360	344	
TOTAL	2414	6898	136	33	44	69	20	2868	6531	2874	2895	3143	6091	5673	5614	
<b>Riverdale Borough</b>																
D01	99	284	7	7	3	2	2	119	269	118	113	119	278	268	261	
D02	141	390	9	4	3	3	2	176	362	141	154	135	388	371	369	
ABS	4	20		1	1	2	1	9	18	6	6	5	21	20	21	
TOTAL	244	694	16	12	7	7	5	304	649	265	273	259	687	659	651	
<b>Rockaway Borough</b>																
D01	144	379	7	2	1	17		179	366	171	170	183	356	332	315	
D02	107	342	11	3		9		139	303	137	137	173	283	293	263	
D03	96	270	8	1	1	1	1	115	266	104	103	115	248	248	230	
D04	87	279	3	5	4	8	1	116	259	94	94	118	272	259	244	
D05	152	453	10	3	3	14	2	174	441	164	161	192	425	415	389	
ABS	27	71	2	2		5	2	33	62	40	37	33	62	56	51	
TOTAL	613	1794	41	16	9	54	6	756	1697	710	702	814	1646	1603	1492	

(\*\*\*\*\* HOUSE OF REPRESENTATIVES \*\*\*\*\*)(\*\*\*\*\* SHERIFF \*\*\*\*\*)(\*\*\*\*\* FREEHOLDERS \*\*\*\*\*)

	DEM SPIRIDELLIS	REP GALLO	IND ROTH	IND HRAZANEK	IND SAFIER	IND FITZPATRICK	IND KARLEN	DEM MULHOLLAND	REP ROCHFORD	DEM MILONAS	DEM CALESSO	DEM PINDUS	REP MURPHY	REP O'BRIEN	REP O'HAGEN	
<b>Rockaway Township</b>																
W1D01	138	291	1	5	5	12	0	164	271	157	158	181	264	263	239	
W1D02	93	263	7	2	3	12		122	249	117	118	139	233	234	224	
W1D03	114	357	5	4	2	7	1	150	329	164	154	173	306	301	289	
W2D01	62	238	1	1	1	10		91	213	109	96	116	184	195	174	
W2D02	127	281	5			3		151	244	120	129	135	261	242	238	
W2D03	246	623	17	2		14		326	542	315	317	343	519	517	497	
W3D01	114	285	10	1	2	28	1	146	273	168	152	166	235	242	236	
W3D02	196	329	11		3	12	2	132	181	213	217	235	277	271	249	
W3D03	115	372	12	2	2	11	1	160	338	175	168	192	303	305	293	
W4D01	160	459	8	6	6	6	1	249	387	237	235	287	357	351	337	
W4D02	323	391	20	3	3	12	1	435	288	439	453	520	265	243	222	
W4D03	37	56	2		2	2	1	56	43	50	51	55	47	47	47	
W5D01	70	255	6	1	3	5	1	85	247	91	96	111	226	230	215	
W5D02	241	475	16	5	6	3	2	313	381	301	326	352	360	350	324	
W5D03	121	274	10			11	0	167	234	162	168	180	233	236	208	
W6D01	86	310	14	2	6	6	2	136	298	114	120	123	295	289	283	
W6D02	68	324	6	2		11	2	83	311	86	82	89	296	288	284	
W6D03	107	463	11		4	7	2	125	454	118	121	128	441	668	420	
ABS	137	267	5	1	1	10	6	156	199	184	179	201	212	190	177	
TOTAL	2555	6313	167	37	49	182	23	3247	5482	3320	3340	3726	5314	5462	4956	
<b>Roxbury Township</b>																
W1D01	132	329	9	1	2	10	2	154	329	156	152	156	305	315	289	
W1D02	98	346	11		1	1	1	123	333	125	140	141	308	304	290	
W1D03	117	317	10	5	3	4	152	291	140	141	146	286	300	285		
W1D04	103	364	8	3	3	4	1	150	324	131	133	144	297	307	292	
W2D01	189	629	21	5	5	4	2	231	600	241	248	262	550	563	520	
W2D02	129	417	15		5	2		166	401	165	161	177	364	386	348	
W2D03	164	425	10	4	1	5	1	150	428	190	185	199	390	386	363	
W3D01	89	341	7	3	1	2	1	106	332	124	126	132	294	308	299	
W3D02	91	292	10	3	2	3	1	103	295	120	112	137	266	266	236	
W3D03	94	372	11	2	1	2		117	354	144	132	160	288	328	293	
W3D04	82	297	7	2	1	3		98	285	108	100	120	261	277	245	
W3D05	111	373	11	3	1	3		135	355	134	127	147	331	341	321	
W4D01	136	440	5	2	4	5	1	193	405	195	190	221	374	392	349	
W4D02	94	283	6	4	1	2	1	99	290	109	106	114	269	277	255	
W4D03	111	355	11	2	2	3		135	347	139	149	152	314	315	297	
W4D04	94	317	13		5	4		115	296	128	136	153	262	275	252	
W4D05	80	283	5	1	3	5	1	101	260	117	113	123	242	248	239	
ABS	100	320	5	1	1	11	5	115	276	137	135	140	252	258	228	
TOTAL	2014	6520	175	41	42	73	169	2582	6050	2604	2591	2964	5667	5831	5116	
<b>Victory Gardens Borough</b>																
D01	100	120	2	2	1	5		119	112	135	121	120	90	85	73	
ABS	3	7					1	1	9	4	1	3	9	6	4	
TOTAL	103	127	2	2	1	5	1	120	121	139	122	123	99	91	77	

(\*\*\*\*\* HOUSE OF REPRESENTATIVES \*\*\*\*\*)(\*\*\*\*\* SHERIFF \*\*\*\*\*)(\*\*\*\*\* FREEHOLDERS \*\*\*\*\*)

	DEM SPIRIDELLIS	REP GALLO	IND ROTH	IND HRAZANEK	IND SAFIER	IND FITZPATRICK	IND KARLEN	DEM MULHOLLAND	REP ROCHFORD	DEM MILONAS	DEM CALESSO	DEM PINDUS	REP MURPHY	REP O'BRIEN	REP O'HAGEN	
<b>Washington Township</b>																
D01	119	511	11	4	1		1	161	471	125	127	129	490	483	459	
D02	130	503	8	2	2	5	1	120	509	120	124	125	516	515	489	
D03	135	498	8	1	5	7	5	171	474	131	135	152	491	495	456	
D04	112	384	12		2	2	1	126	380	115	119	131	368	372	343	
D05	153	472	20	1	2	3	3	203	455	165	189	184	466	465	439	
D06	163	572	12	5	5	4	4	227	523	176	180	184	544	555	511	
D07	4	526	9		4	5	2	224	493	174	181	190	517	511	493	
D08	133	646	11	8	2	5	2	195	610	184	183	184	587	610	578	
D09	79	381	5		1	1		103	364	94	92	105	349	361	350	
D10	122	514	5	4	5	2		162	477	145	150	153	467	470	452	
ABS	87	327	5	2	5	2	17	100	297	99	90	101	306	304	281	
<b>TOTAL</b>	<b>1237</b>	<b>5334</b>	<b>106</b>	<b>27</b>	<b>34</b>	<b>36</b>	<b>36</b>	<b>1792</b>	<b>5053</b>	<b>1528</b>	<b>1570</b>	<b>1638</b>	<b>5101</b>	<b>5141</b>	<b>4851</b>	
<b>Wharton Borough</b>																
D01	249	342	7	6	8	9	2	187	330	212	210	228	264	277	237	
D02	0	268	7	1	1	12	1	88	272	137	112	144	213	219	184	
D03	132	335	5	3	1	8		165	325	193	176	225	261	292	224	
D04	137	406	6	3	1	35		173	399	244	245	287	287	313	241	
ABS	24	63	1		1	3		23	55	34	32	26	58	57	49	
<b>TOTAL</b>	<b>542</b>	<b>1414</b>	<b>26</b>	<b>13</b>	<b>12</b>	<b>67</b>	<b>3</b>	<b>636</b>	<b>1381</b>	<b>820</b>	<b>775</b>	<b>910</b>	<b>1083</b>	<b>1158</b>	<b>935</b>	
<b>Overseas 11th Congressional District</b>																
	105	169	5	0	0	0	3	0							0	
<b>Removed Resident</b>																
	1	3														
<b>County</b>																
<b>TOTAL</b>	<b>49262</b>	<b>133990</b>	<b>2864</b>	<b>857</b>	<b>991</b>	<b>1625</b>	<b>641</b>	<b>57140</b>	<b>124774</b>	<b>52787</b>	<b>54293</b>	<b>57319</b>	<b>121880</b>	<b>120127</b>	<b>113223</b>	

**STATEMENT OF COUNTY BOARD OF CANVASSERS**

**THE MORRIS COUNTY CLERK'S OFFICE**

**STATEMENT OF RESULTS**

**NOVEMBER 3, 1992**

**ALFONSE W. SCERBO**

**COUNTY CLERK**

**THIS BOOK INCLUDES:**  
**State Questions**  
**County Question**


WE DO HEREBY CERTIFY that the foregoing is a true, full and correct statement of the result of the election above mentioned, as the same is exhibited by the statements produced and laid before the Board of County Canvassers according to law, and that the same exhibits the number of the names in the signature copy registers and the registers of voters, the number of names of the voters in the poll-books of the election districts, respectively, and of the ballots rejected, the whole number of the names in the signature copy registers and the registers of voters, the whole number of names of the voters in the poll-books of the several election districts, the number of votes cast for the public question or public questions, in each district, and the whole number of votes cast for the aforesaid public question or public questions, and the whole number of votes cast thereupon in the several election districts, as they appear by the statements, so produced and laid before the said Board.


PUBLIC QUESTION No. 1	The Whole number of votes cast "YES" was	<u>126,609</u>
	The Whole number of votes cast "NO" was	<u>48,307</u>
PUBLIC QUESTION No. 2	The Whole number of votes cast "YES" was	<u>96,564</u>
	The Whole Number of votes cast "NO" was	<u>71,532</u>
PUBLIC QUESTION No. 3	The Whole number of votes cast "YES" was	<u>130,871</u>
	The Whole number of votes cast "NO" was	<u>44,412</u>
PUBLIC QUESTION No. 4	The Whole number of votes cast "YES" was	<u>99,066</u>
	The Whole number of votes cast "NO" was	<u>64,748</u>
COUNTY QUESTION	The Whole number of votes cast "YES" was	<u>115,653</u>
	The Whole number of votes cast "NO" was	<u>52,182</u>

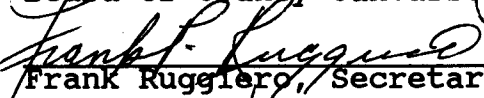
In Witness Whereof, We have hereunto set our hands, this 12<sup>th</sup> day of November, 1992.


Attest:


  
Alfonse W. Scerbo, Clerk



  
Oscar Doyle, Chariman  
Board of County Canvassers

  
Frank Ruggiero, Secretary

  
Nancy Knapp

  
Louise O. Friedman

(\*\*\*\*\* STATE QUESTIONS \*\*\*\*\*)(\*\*\* COUNTY QUESTION \*\*\*)  
 (--- QUESTION #1 ---)(--- QUESTION #2 ---)(--- QUESTION #3 ---)(--- QUESTION #4 ---)

	YES	NO	YES	NO	YES	NO	YES	NO	YES	NO
<b>Boonton, Town of</b>										
W1D01	165	101	201	150	277	93	208	127	236	110
W1D02	380	152	319	199	431	102	332	172	327	173
W2D01	230	71	189	111	235	67	193	87	199	88
W2D02	278	75	200	125	252	99	207	115	253	72
W3D01	131	40	109	54	132	39	107	54	111	52
W3D02	268	98	203	148	259	94	214	120	243	105
W4D01	304	104	230	162	305	100	236	135	257	130
W4D02	267	110	198	160	266	109	213	130	232	125
ABS	122	21	101	40	112	33	101	28	119	23
TOTAL	2145	772	1750	1149	2269	736	1811	968	1977	878
<b>Boonton Township</b>										
D01	311	70	214	148	313	59	239	109	279	85
D02	529	187	354	322	553	147	437	223	501	187
D03	384	144	283	225	431	95	316	167	334	161
ABS	84	31	62	52	86	27	67	41	93	23
TOTAL	1308	432	913	747	1383	328	1059	540	1207	456
<b>Butler Borough</b>										
D01	312	120	255	165	327	112	223	164	256	155
D02	367	169	289	222	408	127	266	218	306	193
D03	311	136	251	179	334	105	234	175	277	143
D04	360	155	309	183	402	110	283	192	296	180
D05	377	148	308	201	406	121	297	185	303	193
ABS	61	17	41	31	70	11	52	20	64	17
TOTAL	1788	745	1453	981	1947	586	1355	954	1502	881
<b>Chatham Borough</b>										
D01	279	94	207	149	275	102	183	169	257	108
D02	330	130	241	201	307	153	281	199	300	143
D03	356	109	241	186	304	153	215	210	318	123
D04	293	82	228	131	246	130	196	145	288	76
D05	323	144	234	213	315	146	256	168	320	121
D06	280	112	191	192	244	149	183	185	278	104
D07	371	98	243	203	315	145	253	176	356	95
D08	312	96	216	174	252	154	203	185	294	94
D09	294	88	220	143	269	101	204	147	266	94
ABS	228	40	136	107	196	82	173	72	220	50
TOTAL	3066	993	2157	1699	2623	1315	2147	1656	2897	1008
<b>Chatham Township</b>										
D01	280	72	207	135	241	107	197	126	250	79
D02	337	130	246	201	332	130	248	186	313	130
D03	354	145	269	211	338	164	279	187	337	132
D04	298	123	212	189	295	118	231	161	293	116
D05	264	99	188	171	250	114	173	170	245	109
D06	748	217	500	423	678	299	516	377	680	234
D07	377	172	296	231	405	141	266	240	357	172
D08	343	178	262	251	397	146	299	212	350	168
D09	308	139	217	218	310	139	227	195	301	136
ABS	307	58	209	158	310	89	255	100	294	94
TOTAL	3636	1333	2606	2188	3556	1447	2691	1954	3420	1370

(\*\*\*\*\* STATE QUESTIONS \*\*\*\*\*)(\*\*\* COUNTY QUESTION \*\*)  
 (--- QUESTION #1 ---)(--- QUESTION #2 ---)(--- QUESTION #3 ---)(--- QUESTION #4 ---)

	YES	NO	YES	NO	YES	NO	YES	NO	YES	NO
<b>Chester Borough</b>										
D01	382	174	282	257	405	156	288	223	359	177
ABS	29	9	16	16	27	12	26	9	26	12
<b>TOTAL</b>	<b>411</b>	<b>183</b>	<b>298</b>	<b>273</b>	<b>432</b>	<b>168</b>	<b>314</b>	<b>232</b>	<b>385</b>	<b>189</b>
<b>Chester Township</b>										
D01	682	311	476	481	744	250	531	385	627	318
D02	409	173	281	278	422	151	309	233	375	183
D03	354	152	266	222	362	135	285	183	328	154
D04	433	148	309	257	427	157	333	206	422	142
ABS	154	56	105	107	179	53	132	72	172	55
<b>TOTAL</b>	<b>2032</b>	<b>840</b>	<b>1437</b>	<b>1345</b>	<b>2134</b>	<b>746</b>	<b>1590</b>	<b>1079</b>	<b>1924</b>	<b>852</b>
<b>Denville Township</b>										
W1D01	340	151	290	186	359	134	302	152	298	175
W1D02	345	115	262	184	368	97	264	165	294	157
W1D03	378	132	277	213	387	129	274	196	335	158
W2D01	379	179	295	244	433	124	340	169	346	192
W2D02	400	147	298	227	415	135	289	214	324	201
W2D03	355	130	278	199	363	127	265	179	296	175
W3D01	327	109	250	171	319	114	258	140	274	144
W3D02	317	166	263	168	342	106	258	156	266	163
W3D03	433	158	221	246	456	135	362	189	367	210
W4D01	334	155	265	214	363	130	281	178	307	173
W4D02	401	153	330	200	454	93	326	178	369	161
W4D03	432	219	358	281	486	170	371	231	377	244
ABS	277	74	194	150	301	64	238	97	264	87
<b>TOTAL</b>	<b>4718</b>	<b>1888</b>	<b>3581</b>	<b>2683</b>	<b>5046</b>	<b>1558</b>	<b>3828</b>	<b>2244</b>	<b>4117</b>	<b>2240</b>
<b>Dover, Town of</b>										
W1D01	145	55	126	71	159	48	112	68	132	59
W1D02	223	73	179	108	202	76	175	85	91	78
W1D03	220	70	191	94	233	57	160	78	187	85
W2D01	272	115	238	137	280	100	223	137	242	130
W2D02	227	85	189	106	242	66	189	91	178	111
W2D03	158	62	125	76	159	54	134	62	135	68
W3D01	184	71	165	78	184	71	160	74	160	79
W3D02	178	68	137	102	165	77	131	93	157	77
W3D03	267	100	218	134	269	96	241	116	238	212
W4D01	141	58	121	67	138	54	112	71	116	90
W4D02	119	48	109	52	124	46	97	58	105	49
W4D03	133	67	134	60	157	51	128	63	130	69
ABS	107	44	90	62	125	31	93	56	108	47
<b>TOTAL</b>	<b>2374</b>	<b>916</b>	<b>2022</b>	<b>1147</b>	<b>2437</b>	<b>827</b>	<b>1955</b>	<b>1052</b>	<b>1979</b>	<b>1154</b>

(\*\*\*\*\* STATE QUESTIONS \*\*\*\*\*)(\*\*\* COUNTY QUESTION \*\*)  
 (--- QUESTION #1 ---)(--- QUESTION #2 ---)(--- QUESTION #3 ---)(--- QUESTION #4 ---)

	YES	NO	YES	NO	YES	NO	YES	NO	YES	NO
<b>East Hanover Township</b>										
D01	355	151	293	190	403	96	282	174	315	162
D02	319	132	239	193	370	87	270	137	263	155
D03	366	171	315	210	431	113	297	194	318	183
D04	433	190	363	256	492	154	357	208	387	189
D05	295	107	227	159	313	87	231	130	259	111
D06	355	185	304	218	414	130	295	197	340	166
D07	330	122	265	178	336	115	251	165	295	125
D08	314	132	276	154	313	210	273	152	261	156
ABS	191	57	149	90	200	55	160	64	189	59
TOTAL	2958	1247	2431	1648	3272	1047	2416	1421	2627	1306
<b>Florham Park Borough</b>										
D01	347	135	249	216	354	123	299	149	334	135
D02	283	112	214	164	275	115	208	157	253	112
D03	318	115	352	166	305	118	228	165	269	136
D04	366	140	272	220	371	133	294	182	345	140
D05	286	94	225	141	283	99	221	124	271	93
D06	273	116	220	153	248	139	227	148	245	123
D07	346	126	271	184	363	114	279	153	306	133
D08	334	99	262	161	329	102	240	148	298	101
D09	382	144	307	205	383	141	301	194	363	132
ABS	230	71	155	133	234	83	194	90	232	76
TOTAL	3165	1152	2527	1743	3145	1167	2491	1510	2916	1181
<b>Hanover Township</b>										
D01	482	254	393	327	590	159	431	264	435	263
D02	445	180	339	260	492	138	351	220	428	164
D03	322	186	274	208	373	121	293	169	295	175
D04	464	266	390	320	591	148	393	277	420	262
D05	370	205	300	259	451	145	318	215	346	203
D06	449	188	346	271	475	155	352	237	422	180
D07	376	136	273	210	400	96	286	169	339	141
D08	306	132	235	194	337	102	267	145	287	129
ABS	181	67	139	105	205	57	170	62	209	53
TOTAL	3395	1614	2689	2154	3914	1121	2861	1758	3181	1570
<b>Harding Township</b>										
D01	386	124	273	214	406	100	303	171	363	121
D02	319	104	214	190	309	113	236	144	325	89
D03	425	131	270	250	408	139	319	183	403	124
D04	301	120	206	199	297	118	242	155	283	121
ABS	160	41	100	88	158	44	134	53	167	37
TOTAL	1591	520	1063	941	1578	514	1234	706	1541	492



(\*\*\*\*\* STATE QUESTIONS \*\*\*\*\*)(\*\* COUNTY QUESTION \*\*)  
 (--- QUESTION #1 ---)(--- QUESTION #2 ---)(--- QUESTION #3 ---)(--- QUESTION #4 ---)

	YES	NO	YES	NO	YES	NO	YES	NO	YES	NO
<b>Jefferson Township</b>										
D01	256	82	194	134	266	74	194	111	224	88
D02	445	170	359	241	458	163	373	202	413	184
D03	434	192	352	265	520	112	390	205	400	213
D04	328	130	255	184	345	110	273	153	307	127
D05	367	196	301	248	443	124	327	212	346	196
D06	403	146	324	205	438	122	327	188	354	178
D07	299	120	236	167	353	72	251	140	283	123
D08	330	164	257	209	371	116	267	187	281	184
D09	338	156	182	188	367	131	257	193	299	161
D10	382	158	278	245	435	109	286	211	351	172
D11	398	145	283	247	438	107	295	204	342	175
D12	628	259	467	382	695	185	474	339	563	271
ABS	233	75	161	132	247	76	217	70	225	59
TOTAL	4841	1993	3649	2847	5376	1501	3931	2415	4388	2131
<b>Kinnelon Borough</b>										
D01	461	171	326	283	466	150	330	248	385	218
D02	367	161	292	216	423	107	300	189	340	160
D03	358	183	302	215	430	111	317	194	246	174
D04	462	215	354	299	521	146	384	227	435	208
D05	337	132	237	208	342	120	252	170	313	136
D06	586	306	469	402	698	191	502	333	566	296
ABS	189	73	139	107	208	57	174	66	188	69
TOTAL	2760	1241	2119	1730	3088	882	2259	1427	2473	1261
<b>Lincoln Park Borough</b>										
W1D01	395	152	310	229	457	99	312	202	338	195
W1D02	473	187	372	272	543	117	337	261	403	216
W2D01	370	105	275	179	383	108	252	185	306	131
W2D02	293	96	235	152	295	105	218	151	251	112
W3D01	236	66	194	95	228	74	178	103	209	84
W3D02	367	128	275	197	386	114	277	156	336	123
W4D01	242	81	201	116	248	83	179	113	205	113
W4D02	401	152	201	239	456	104	323	193	367	152
ABS	99	34	87	39	114	21	100	29	108	29
TOTAL	2876	1001	2150	1518	3110	825	2176	1393	2523	1155
<b>Madison Borough</b>										
D01	434	76	294	186	306	202	254	202	412	75
D02	327	86	248	147	291	123	217	155	303	81
D03	465	92	294	220	317	241	306	188	433	99
D04	262	57	175	123	219	99	183	112	241	64
D05	411	150	315	222	396	159	328	193	377	166
D06	242	81	194	110	234	86	182	110	226	74
D07	299	108	252	133	308	94	233	130	274	109
D08	384	102	299	173	337	149	380	178	367	103
D09	381	74	291	155	310	133	153	152	348	88
D10	325	104	238	168	295	134	218	170	306	102
D11	311	88	194	178	260	131	217	150	286	88
D12	264	82	173	143	215	121	187	115	242	80
D13	354	86	261	156	293	136	224	180	330	93
D14	443	133	334	220	421	151	324	195	374	157
ABS	307	94	252	200	351	135	311	131	399	86
TOTAL	5209	1413	3814	2534	4553	2094	3717	2361	4918	1465

(\*\*\*\*\* STATE QUESTIONS \*\*\*\*\*)(\*\*\* COUNTY QUESTION \*\*)  
 (--- QUESTION #1 ---)(--- QUESTION #2 ---)(--- QUESTION #3 ---)(--- QUESTION #4 ---)

	YES	NO	YES	NO	YES	NO	YES	NO	YES	NO
<b>Mendham Borough</b>										
D01	340	104	241	180	324	115	253	155	312	109
D02	351	134	249	202	341	142	283	168	319	129
D03	379	160	295	224	412	129	327	165	344	162
D04	306	142	247	187	345	112	245	168	288	129
D05	351	136	257	220	377	182	377	114	327	126
ABS	176	45	126	86	180	51	149	61	173	43
TOTAL	1903	721	1415	1099	1979	731	1634	831	1763	698
<b>Mendham Township</b>										
D01	312	115	234	181	317	111	247	148	309	108
D02	403	165	280	261	436	126	319	217	371	175
D03	300	121	220	183	325	92	234	159	307	107
D04	280	87	183	169	257	105	203	132	258	91
D05	402	133	272	242	412	128	318	179	386	126
ABS	198	57	136	100	200	49	149	89	199	55
TOTAL	1895	678	1325	1136	1947	611	1470	924	1830	662
<b>Mine Hill Township</b>										
D01	357	136	217	168	354	133	272	187	310	167
D02	334	121	270	160	269	97	263	147	283	143
D03	215	106	189	126	230	93	181	110	199	109
ABS	33	11	26	17	36	8	30	12	35	10
TOTAL	939	374	702	471	889	331	746	456	827	429
<b>Montville Township</b>										
D01	429	188	368	233	471	145	342	226	404	187
D02	424	197	323	285	475	154	351	219	404	190
D03	374	176	300	225	399	129	288	203	366	166
D04	412	96	299	191	404	97	321	153	385	101
D05	289	111	206	167	290	115	214	153	242	133
D06	304	124	204	213	320	115	222	182	293	128
D07	678	249	548	355	751	206	527	342	595	283
D08	290	154	238	191	342	101	235	172	262	161
D09	366	177	311	223	435	117	330	174	335	191
D10	373	149	297	205	418	115	300	180	333	163
D11	378	161	290	237	430	107	305	203	367	157
D12	424	141	299	239	526	128	322	194	398	141
ABS	369	98	262	192	357	101	308	131	370	104
TOTAL	5110	2021	3945	2956	5618	1630	4065	2532	4754	2105
<b>Morris Plains Borough</b>										
D01	307	118	239	171	320	111	252	141	290	126
D02	520	205	425	278	560	169	418	250	470	213
D03	274	113	251	131	285	106	190	168	240	131
D04	360	102	277	172	338	125	265	161	332	130
D05	334	110	249	183	346	106	261	157	321	109
ABS	133	30	95	64	130	36	109	42	137	30
TOTAL	1928	678	1536	999	1979	653	1495	919	1790	739

\*\*\*\*\* STATE QUESTIONS \*\*\*\*\* (\*\*\*) COUNTY QUESTION (\*\*)  
 (--- QUESTION #1 ---)(--- QUESTION #2 ---)(--- QUESTION #3 ---)(--- QUESTION #4 ---)

	YES	NO	YES	NO	YES	NO	YES	NO	YES	NO
<b>Morris Township</b>										
D01	222	94	186	122	243	76	161	125	217	91
D02	306	205	246	156	203	117	351	139	281	108
D03	73	58	78	53	59	73	50	66	58	54
D04	336	129	261	193	351	120	257	177	300	145
D05	276	120	229	159	283	107	209	154	263	119
D06	238	90	197	124	220	113	196	117	233	87
D07	396	133	291	213	350	173	287	200	348	157
D08	212	102	170	137	241	81	191	201	208	195
D09	199	81	177	94	218	62	177	82	189	81
D10	496	185	384	271	503	176	376	244	447	210
D11	636	258	539	317	661	220	526	297	582	275
D12	290	119	260	135	303	100	234	149	279	115
D13	304	109	216	174	282	131	237	150	298	107
D14	400	84	281	175	316	164	253	182	377	89
D15	164	43	132	69	131	70	103	95	152	46
D16	464	124	325	236	426	157	344	202	441	132
D17	270	111	227	154	291	97	226	145	249	123
D18	515	184	431	255	521	182	432	2312	488	192
D19	625	263	495	365	657	239	482	324	592	259
D20	343	136	280	182	359	122	288	162	312	150
ABS	599	175	469	273	597	342	471	243	636	150
<b>TOTAL</b>	<b>7364</b>	<b>2803</b>	<b>5874</b>	<b>3857</b>	<b>7215</b>	<b>2922</b>	<b>5851</b>	<b>5766</b>	<b>6950</b>	<b>2885</b>

**Morristown, Town of**

W1D01	246	94	195	133	231	100	196	116	235	88
W1D02	346	94	249	177	318	113	267	131	311	101
W1D03	270	65	201	109	236	99	197	109	249	63
W1D04	271	71	174	146	207	137	192	111	246	70
W2D01	208	55	171	83	175	90	158	86	184	56
W2D02	123	59	103	66	110	73	103	62	116	63
W2D03	148	37	120	58	116	73	120	50	132	48
W3D01	240	110	218	128	247	108	188	140	214	115
W3D02	246	85	209	113	219	103	190	110	208	94
W3D03	311	88	240	136	245	136	225	126	278	91
W4D01	267	65	195	125	204	124	186	108	240	62
W4D02	313	108	250	150	273	142	234	147	186	111
W4D03	393	119	316	170	356	155	401	107	345	128
W4D04	261	84	186	135	250	92	200	110	228	97
ABS	286	92	229	118	259	117	226	108	286	91
<b>TOTAL</b>	<b>3929</b>	<b>1226</b>	<b>3056</b>	<b>1847</b>	<b>3446</b>	<b>1662</b>	<b>3083</b>	<b>1621</b>	<b>3478</b>	<b>1278</b>

**Mount Arlington Borough**

D01	259	97	220	127	293	64	214	217	233	109
D02	313	117	260	160	319	113	257	145	276	135
D03	358	124	294	175	407	90	290	159	329	136
ABS	50	13	32	30	52	13	43	19	49	16
<b>TOTAL</b>	<b>980</b>	<b>351</b>	<b>806</b>	<b>492</b>	<b>1071</b>	<b>280</b>	<b>804</b>	<b>540</b>	<b>887</b>	<b>396</b>

(\*\*\*\*\* STATE QUESTIONS \*\*\*\*\*)(\*\*\* COUNTY QUESTION \*\*)  
 (--- QUESTION #1 ---)(--- QUESTION #2 ---)(--- QUESTION #3 ---)(--- QUESTION #4 ---)

YES NO YES NO YES NO YES NO YES NO

Mount Olive Township

D01	307	117	236	177	315	122	207	186	275	127
D02	304	115	233	168	317	106	213	154	253	135
D03	383	144	355	210	420	106	290	204	370	130
D04	526	214	434	284	573	168	407	289	486	238
D05	271	124	200	177	279	111	202	164	248	133
D06	141	152	140	144	142	148	136	137	137	143
D07	401	152	279	255	393	156	289	215	382	148
D08	195	76	135	125	192	72	142	101	161	94
D09	403	191	323	241	433	146	319	221	361	298
D10	424	156	314	252	423	96	326	211	378	175
D11	412	181	334	249	449	148	316	228	359	212
D12	382	88	246	209	347	130	27	163	351	99
D13	401	133	301	216	393	141	296	191	378	128
D14	436	125	288	250	422	137	305	260	390	136
ABS	288	79	211	149	281	100	230	118	287	89
TOTAL	5274	2047	4029	3106	5379	1887	3705	2842	4816	2285

Mount Lakes Borough

D01	357	123	232	225	326	149	272	177	335	122
D02	288	92	178	186	286	91	215	135	277	92
D03	269	74	166	153	242	99	181	128	260	81
D04	247	70	171	139	214	106	169	124	225	84
D05	256	81	173	149	226	111	198	116	242	88
ABS	187	36	127	85	166	63	144	65	179	44
TOTAL	1604	476	1047	937	1460	619	1179	745	1518	511

Netcong Borough

D01	369	128	289	183	361	128	278	168	310	152
D02	175	70	140	93	179	61	137	81	148	78
ABS	26	15	26	14	36	8	28	14	32	9
TOTAL	570	213	455	290	576	197	443	263	490	239

(\*\*\*\*\* STATE QUESTIONS \*\*\*\*\*)(\*\*\* COUNTY QUESTION \*\*\*)  
 (--- QUESTION #1 ---)(--- QUESTION #2 ---)(--- QUESTION #3 ---)(--- QUESTION #4 ---)

	YES	NO	YES	NO	YES	NO	YES	NO	YES	NO
Parsippany-Troy Hills Township										
D01	226	71	179	111	215	77	177	103	200	83
D02	692	181	478	354	666	213	514	289	599	226
D03	237	92	196	115	271	57	206	96	211	104
D04	382	155	286	231	431	117	336	164	373	150
D05	365	115	253	211	362	120	385	170	341	123
D06	345	129	267	192	354	124	277	163	348	120
D07	374	143	299	199	396	115	316	171	357	147
D08	454	140	299	269	443	154	319	227	425	141
D09	272	127	225	165	335	81	245	131	283	107
D10	297	127	240	182	343	91	234	148	255	144
D11	397	153	307	221	436	126	324	181	365	157
D12	415	133	316	211	395	141	313	186	351	167
D13	274	109	210	150	294	89	226	122	252	115
D14	265	97	187	148	269	90	189	132	228	109
D15	373	141	298	204	395	129	284	191	233	150
D16	161	55	112	95	158	62	127	74	153	54
D17	253	141	215	172	289	105	217	149	244	138
D18	339	115	242	197	323	128	265	155	301	134
D19	165	46	108	93	143	67	109	75	129	56
D20	392	164	298	237	436	135	298	205	355	177
D21	356	82	248	167	323	127	262	138	319	97
D22	357	112	234	187	273	148	281	151	302	100
D23	373	115	292	176	355	132	281	169	322	123
D24	296	111	215	180	223	85	222	145	268	123
D25	283	155	239	181	359	79	256	147	269	147
D26	210	69	154	114	192	94	139	118	200	69
D27	293	133	254	156	332	96	271	123	289	116
D28	419	138	304	228	445	117	346	169	379	150
D29	231	114	199	135	266	74	203	118	199	119
D30	200	72	140	119	203	67	160	91	181	77
D31	391	132	243	202	321	109	290	189	341	163
D32	297	90	250	205	364	124	286	153	360	99
D33	300	80	243	123	291	90	232	116	258	96
D34	191	65	154	99	190	69	143	94	614	76
D35	238	80	207	101	245	77	169	123	203	96
D36	387	99	283	184	396	88	290	152	327	135
D37	106	159	104	218	109	223	102	205	113	214
D38	208	101	153	148	239	73	176	112	199	89
ABS	699	158	480	344	711	174	575	225	704	165
TOTAL	12513	4499	9411	7024	12791	4267	10045	5870	11850	4856

Passaic Township

D01	392	172	295	244	413	148	301	219	358	148
D02	419	165	317	242	408	172	303	235	404	143
D03	364	156	252	241	368	135	268	204	307	169
D04	374	133	256	238	362	141	280	188	347	134
D05	460	198	356	273	479	176	348	255	407	199
D06	464	171	326	262	435	189	349	219	418	169
ABS	152	27	84	82	132	51	110	56	161	27
TOTAL	2625	1022	1886	1582	2597	1012	1959	1376	2402	989

\*\*\*\*\* STATE QUESTIONS \*\*\*\*\* (\*\*\*) COUNTY QUESTION (\*\*)  
 (--- QUESTION #1 ---)(--- QUESTION #2 ---)(--- QUESTION #3 ---)(--- QUESTION #4 ---)

	YES	NO	YES	NO	YES	NO	YES	NO	YES	NO
<b>Pequannock Township</b>										
D01	337	169	300	189	387	117	260	217	308	173
D02	366	140	283	217	399	123	271	200	328	157
D03	319	130	247	188	348	108	235	169	293	137
D04	288	110	226	142	308	77	210	142	253	112
D05	340	144	262	151	358	123	275	183	306	158
D06	329	151	277	188	360	122	264	179	298	155
D07	336	157	261	219	412	87	264	195	319	157
D08	259	133	212	170	321	81	199	153	217	148
D09	345	130	264	191	358	120	242	184	305	144
D10	364	140	280	117	409	106	290	177	311	160
D11	556	249	435	335	627	175	414	303	468	268
ABS	205	61	150	112	211	65	169	76	196	91
TOTAL	4044	1714	3197	2219	4498	1304	3093	2178	3602	1860
<b>Randolph Township</b>										
D01	416	157	319	221	439	131	308	217	379	180
D02	348	156	279	209	364	141	268	199	321	173
D03	391	131	300	199	414	109	303	176	352	154
D04	414	111	301	196	384	130	293	185	376	129
D05	548	231	416	327	597	170	443	271	494	264
D06	276	141	231	169	325	94	260	131	263	144
D07	231	74	173	121	225	186	215	191	213	174
D08	327	112	243	180	327	115	260	156	311	107
D09	271	136	218	180	319	97	209	181	237	164
D10	298	119	243	154	319	88	224	159	270	135
D11	429	176	324	256	450	159	352	205	383	201
D12	390	167	292	253	442	110	324	193	352	191
D13	519	175	373	288	531	171	394	245	468	207
D14	679	292	500	434	717	250	541	361	595	342
D15	340	144	268	196	361	122	295	158	312	159
D16	301	81	227	139	265	113	235	108	282	84
ABS	506	112	332	256	481	154	375	183	463	153
TOTAL	6684	2515	5039	3778	6960	2340	5299	3319	6071	2961
<b>Riverdale Borough</b>										
D01	287	142	224	195	344	91	224	178	261	137
D02	354	213	274	265	436	130	260	249	304	207
ABS	25	8	21	10	27	6	24	8	8	8
TOTAL	666	363	519	470	807	227	508	435	565	344
<b>Rockaway Borough</b>										
D01	358	160	301	209	372	144	312	173	329	170
D02	322	112	226	187	323	108	231	166	265	151
D03	264	86	214	133	273	78	202	127	227	108
D04	280	70	189	60	272	85	206	110	238	95
D05	426	146	342	219	447	143	313	223	360	191
ABS	72	29	57	39	77	26	64	32	77	27
TOTAL	1722	603	1329	847	1764	584	1328	831	1496	742

(\*\*\*\*\* STATE QUESTIONS \*\*\*\*\*)(\*\*\* COUNTY QUESTION \*\*)  
 (--- QUESTION #1 ---)(--- QUESTION #2 ---)(--- QUESTION #3 ---)(--- QUESTION #4 ---)

	YES	NO	YES	NO	YES	NO	YES	NO	YES	NO
<b>Rockaway Township</b>										
W1D01	295	121	237	160	302	117	238	142	222	166
W1D02	276	96	236	128	285	84	111	129	213	143
W1D03	326	135	274	183	378	98	254	174	303	152
W2D01	199	91	166	116	246	50	164	105	166	114
W2D02	309	104	216	176	308	102	240	138	261	128
W2D03	564	254	456	325	644	159	463	264	471	298
W3D01	277	119	227	152	308	86	227	140	248	134
W3D02	419	114	309	162	341	156	281	189	331	135
W3D03	347	130	286	180	360	116	276	155	299	168
W4D01	455	154	356	237	468	149	334	223	393	198
W4D02	607	140	465	253	543	194	431	253	525	188
W4D03	78	17	55	36	76	18	64	23	66	26
W5D01	245	91	193	132	270	63	208	104	230	98
W5D02	520	180	397	267	513	185	313	264	466	207
W5D03	306	98	229	160	314	91	233	132	258	127
W6D01	298	122	239	156	323	89	255	120	253	149
W6D02	296	101	219	158	305	96	241	128	262	128
W6D03	405	179	309	241	454	119	347	187	363	189
ABS	340	87	235	166	325	91	255	108	320	100
<b>TOTAL</b>	<b>6562</b>	<b>2333</b>	<b>5104</b>	<b>3388</b>	<b>6763</b>	<b>2063</b>	<b>4935</b>	<b>2978</b>	<b>5650</b>	<b>2848</b>
<b>Roxbury Township</b>										
W1D01	321	137	259	180	355	105	256	172	289	149
W1D02	284	143	239	169	324	98	222	175	256	149
W1D03	286	136	228	172	327	87	240	147	253	144
W1D04	346	126	239	207	367	107	263	168	310	140
W2D01	529	232	419	314	594	173	442	264	480	244
W2D02	376	170	312	227	419	137	301	212	345	188
W2D03	426	156	335	225	457	124	328	213	390	158
W3D01	285	146	230	190	334	94	341	164	273	144
W3D02	268	110	216	153	295	78	226	130	235	120
W3D03	296	157	234	206	367	90	234	187	291	149
W3D04	259	105	185	167	273	95	199	140	240	116
W3D05	318	145	269	177	384	74	277	147	306	139
W4D01	395	173	311	245	427	154	280	247	359	184
W4D02	288	92	218	147	294	83	217	128	152	104
W4D03	311	136	254	183	342	106	252	163	281	144
W4D04	298	121	233	176	320	100	240	159	274	132
W4D05	246	109	177	159	283	68	181	144	237	104
ABS	329	81	226	180	333	94	280	117	335	85
<b>TOTAL</b>	<b>5861</b>	<b>2475</b>	<b>4584</b>	<b>3477</b>	<b>6495</b>	<b>1867</b>	<b>4779</b>	<b>3077</b>	<b>5306</b>	<b>2593</b>
<b>Victory Gardens Borough</b>										
D01	146	32	117	58	124	59	121	46	134	35
ABS	7	2	7	4	10	1	7	2	8	3
<b>TOTAL</b>	<b>153</b>	<b>34</b>	<b>124</b>	<b>62</b>	<b>134</b>	<b>60</b>	<b>128</b>	<b>48</b>	<b>142</b>	<b>38</b>

(\*\*\*\*\* STATE QUESTIONS \*\*\*\*\*)(\*\*\* COUNTY QUESTION \*\*)  
 (--- QUESTION #1 ---)(--- QUESTION #2 ---)(--- QUESTION #3 ---)(--- QUESTION #4 ---)

	YES	NO	YES	NO	YES	NO	YES	NO	YES	NO
<b>Washington Township</b>										
D01	425	232	290	337	492	152	325	286	384	250
D02	417	255	304	328	489	180	345	294	355	303
D03	481	202	313	340	506	166	344	280	452	201
D04	358	176	248	260	377	143	273	199	322	187
D05	495	196	326	327	501	188	346	274	437	220
D06	519	268	348	405	561	224	392	329	465	300
D07	473	211	326	323	485	190	344	273	399	234
D08	519	306	395	402	623	212	409	345	474	330
D09	302	190	238	232	344	151	225	215	277	198
D10	430	248	327	331	504	179	336	296	411	245
ABS	354	107	301	233	357	102	265	141	351	105
<b>TOTAL</b>	<b>4773</b>	<b>2391</b>	<b>3416</b>	<b>3518</b>	<b>5239</b>	<b>1887</b>	<b>3604</b>	<b>2932</b>	<b>4327</b>	<b>2573</b>
<b>Wharton Borough</b>										
D01	346	116	274	158	346	107	263	146	304	127
D02	219	98	193	114	234	80	177	115	187	112
D03	225	109	268	157	349	82	254	151	278	139
D04	379	142	319	190	396	131	323	165	334	160
ABS	68	22	52	31	76	16	61	18	61	24
<b>TOTAL</b>	<b>1237</b>	<b>487</b>	<b>1106</b>	<b>650</b>	<b>1401</b>	<b>416</b>	<b>1078</b>	<b>595</b>	<b>1164</b>	<b>562</b>
<b>Overseas 11th Congressional District</b>										
	0	0	0	0	0	0	0	0	0	0
<b>County</b>										
<b>TOTAL</b>	<b>126609</b>	<b>48307</b>	<b>96564</b>	<b>71532</b>	<b>130871</b>	<b>44412</b>	<b>99066</b>	<b>64748</b>	<b>115653</b>	<b>52182</b>